



**KING COUNTY**

1200 King County Courthouse  
516 Third Avenue  
Seattle, WA 98104

**Signature Report**

**February 29, 2016**

**Ordinance 18243**

**Proposed No. 2016-0122.1**

**Sponsors von Reichbauer**

1                   AN ORDINANCE adopting the revision of voting precincts  
2                   of King County for the year 2016.

3                   BE IT ORDAINED BY THE COUNCIL OF KING COUNTY:

4                   SECTION 1. Pursuant to K.C.C. 1.12.010.E and RCW 29A.16.040, the 2016  
5 revisions and alterations to the King County voting precincts as contained in Attachments  
6 A, B, C, D, E, F, G, H and I to this ordinance are adopted and shall constitute an

7 amendment to the official list of county voting precincts maintained by the department of  
8 elections.

9


Ordinance 18243 was introduced on 2/22/2016 and passed by the Metropolitan King  
County Council on 2/29/2016, by the following vote:

Yes: 9 - Mr. von Reichbauer, Mr. Gossett, Ms. Lambert, Mr. Dunn,  
Mr. McDermott, Mr. Dembowski, Mr. Upthegrove, Ms. Kohl-Welles  
and Ms. Balducci  
No: 0  
Excused: 0


KING COUNTY COUNCIL  
KING COUNTY, WASHINGTON

  
J. Joseph McDermott, Chair

ATTEST:

  
Anne Noris, Clerk of the Council

APPROVED this 10 day of March 2016.

  
Dow Constantine, County Executive

RECEIVED  
2016 MAR 11 PM 3:59  
CLERK  
KING COUNTY COUNCIL

**Attachments:** A. 2016 Voting Precinct Alteration Summary, B. 2016 Precinct Summary Report, C.  
KCC2 Maps, D. KCC3 Maps, E. KCC4 Maps, F. KCC5 Maps, G. KCC7 Maps, H. KCC8 Maps, I.  
KCC9 Maps

**2016 VOTING PRECINCT ALTERATION SUMMARY:  
COUNCIL DISTRICT COMPOSITE**

The following is a summary of the precinct changes proposed in the 2016 Precinct Alteration Project:

Precincts altered	52
Precincts added	14
Precincts abolished	1
Net gain/loss of precincts	13

Changes by Council District:

<b>Council District</b>	<b>Altered</b>	<b>Added</b>	<b>Abolished</b>
1	0	0	0
2	2	1	0
3	12	3	1
4	11	3	0
5	4	2	0
6	0	0	0
7	6	1	0
8	7	1	0
9	10	3	0

2016 Precinct Summary Report - 18243

ATTACHMENT B

Sorted by King County Council District

New Code	New Name	LEG	CONG	KCC	Old Code	Old Name	Reason Code
1879 --	SEA 37-1879	37	9	2	1879	SEA 37-1879	PB
3721	SEA 37-3721	37	9	2	1879	SEA 37-1879	PB
2653	BIG BEND	45	1	3	2653	BIG BEND	PB
2653	BIG BEND	45	1	3	3623	EASTRIDGE	PB
3623	EASTRIDGE	45	1	3	3623	EASTRIDGE	PB
3552	ISS 05-3552	5	8	3	3552	ISS 05-3552	PB
3559	ISS 05-3559	5	8	3	3559	ISS 05-3559	PB
3572	ISS 05-3572	5	8	3	3572	ISS 05-3572	PB
3711	ISS 05-3711	5	8	3	3572	ISS 05-3572	PB
3712	ISS 05-3712	5	8	3	3559	ISS 05-3559	PB
3714	ISS 05-3714	5	8	3	3552	ISS 05-3552	PB
2967	RED 48-2967	48	1	3	2967	RED 48-2967	PB
3316	RED 48-3316	48	1	3	2642	RED 48-2642*	PB
3316	RED 48-3316	48	1	3	2967	RED 48-2967	PB
3316	RED 48-3316	48	1	3	3316	RED 48-3316	PB
2718	SAM 05-2718	5	8	3	2718	BOWOOD	N/C AX
2941	SAM 05-2941	5	8	3	2941	KLAHANIE	N/C AX
2971	SAM 05-2971	5	8	3	2971	CHALLENGER	N/C AX
2972	SAM 05-2972	5	8	3	2972	HUNTER	N/C AX
2975	SAM 05-2975	5	8	3	2975	RANCH	N/C AX
3202	SAM 05-3202	5	8	3	3202	BARCLAY	N/C AX
3203	SAM 05-3203	5	8	3	3203	COUNTRYSIDE	N/C AX
3204	SAM 05-3204	5	8	3	3204	MARGERY	N/C AX
3306	SAM 05-3306	5	8	3	3306	KINGLET	N/C AX
3307	SAM 05-3307	5	8	3	3307	THRUSH	N/C AX
3308	SAM 05-3308	5	8	3	3308	WAXWING	N/C AX
3326	SAM 05-3326	5	8	3	3326	BROOKSHIRE	N/C AX
3515	SAM 05-3515	5	8	3	3515	GOLDFINCH	N/C AX
2965	SAM 45-2965	45	8	3	2965	SAM 45-2965	EA
2965	SAM 45-2965	45	8	3	3454	SAM 45-3454	EA
3454	SAM 45-3454	45	8	3	3454	SAM 45-3454	EA
1318	SEA 36-1318	36	7	4	1318	SEA 36-1318	PB
1382	SEA 36-1382	36	7	4	1382	SEA 36-1382	PB
1382	SEA 36-1382	36	7	4	3318	SEA 36-3318	PB
1686	SEA 36-1686	36	7	4	1686	SEA 36-1686	PB
3317	SEA 36-3317	36	7	4	3317	SEA 36-3317	PB
3317	SEA 36-3317	36	7	4	3318	SEA 36-3318	PB
3318	SEA 36-3318	36	7	4	3318	SEA 36-3318	PB
3586	SEA 36-3586	36	7	4	3586	SEA 36-3586	PB
3699	SEA 36-3699	36	7	4	1318	SEA 36-1318	PB
3699	SEA 36-3699	36	7	4	3699	SEA 36-3699	PB
3710	SEA 36-3710	36	7	4	3586	SEA 36-3586	PB
3720	SEA 36-3720	36	7	4	1686	SEA 36-1686	PB

Reason Code Key

AX- Annexation

EA - Election Administration

N/C - Name Change

PB- Precinct Balancing

\*Abolished

2016 Precinct Summary Report - 18243

ATTACHMENT B

Sorted by King County Council District

New Code	New Name	LEG	CONG	KCC	Old Code	Old Name	Reason Code
2862	SEA 43-2862	43	7	4	2862	SEA 43-2862	PB
3719	SEA 43-3719	43	7	4	2862	SEA 43-2862	PB
1067	BUR 33-1067	33	7	5	1067	BUR 33-1067	PB
3716	BUR 33-3716	33	7	5	1067	BUR 33-1067	PB
0582	KEN 33-0582	33	9	5	0582	KEN 33-0582	PB
3715	KEN 33-3715	33	9	5	0582	KEN 33-0582	PB
0080	AUB 31-0080	31	8	7	0080	AUB 31-0080	PB
3299	AUB 31-3299	31	8	7	0080	AUB 31-0080	PB
3299	AUB 31-3299	31	8	7	3299	AUB 31-3299	PB
2551	AUB 47-2551	47	8	7	2551	AUB 47-2551	PB
2723	AUB 47-2723	47	8	7	2551	AUB 47-2551	PB
2723	AUB 47-2723	47	8	7	2723	AUB 47-2723	PB
3260	AUB 47-3260	47	8	7	3260	AUB 47-3260	PB
3718	AUB 47-3718	47	8	7	3260	AUB 47-3260	PB
0469	GLASGOW	34	7	8	0469	GLASGOW	PB
0469	GLASGOW	34	7	8	1215	WHITE CENTER	PB
1897	SEA 37-1897	37	9	8	1897	SEA 37-1897	PB
3708	SEA 37-3708	37	9	8	1897	SEA 37-1897	PB
1860	SEA 43-1860	43	7	8	1860	SEA 43-1860	PB
1867	SEA 43-1867	43	7	8	1860	SEA 43-1860	PB
1867	SEA 43-1867	43	7	8	1867	SEA 43-1867	PB
1135	SYLVAN	34	7	8	1135	SYLVAN	PB
1135	SYLVAN	34	7	8	1215	WHITE CENTER	PB
1215	WHITE CENTER	34	7	8	1215	WHITE CENTER	PB
3709	COV 05-3709	5	8	9	3295	LUND	AX
1203	COV 47-1203	47	8	9	1203	COV 47-1203	PB
3713	COV 47-3713	47	8	9	1203	COV 47-1203	PB
3295	LUND	5	8	9	3295	LUND	AX
3272	M-V 05-3272	5	8	9	3272	M-V 05-3272	PB
3717	M-V 05-3717	5	8	9	3272	M-V 05-3272	PB
0983	RNT 11-0983	11	9	9	0983	RNT 11-0983	PB
0983	RNT 11-0983	11	9	9	1011	RNT 11-1011	PB
1011	RNT 11-1011	11	9	9	1011	RNT 11-1011	PB
1017	RNT 41-1017	41	9	9	1017	RNT 41-1017	PB
1017	RNT 41-1017	41	9	9	1018	RNT 41-1018	PB
1018	RNT 41-1018	41	9	9	1018	RNT 41-1018	PB

Reason Code Key

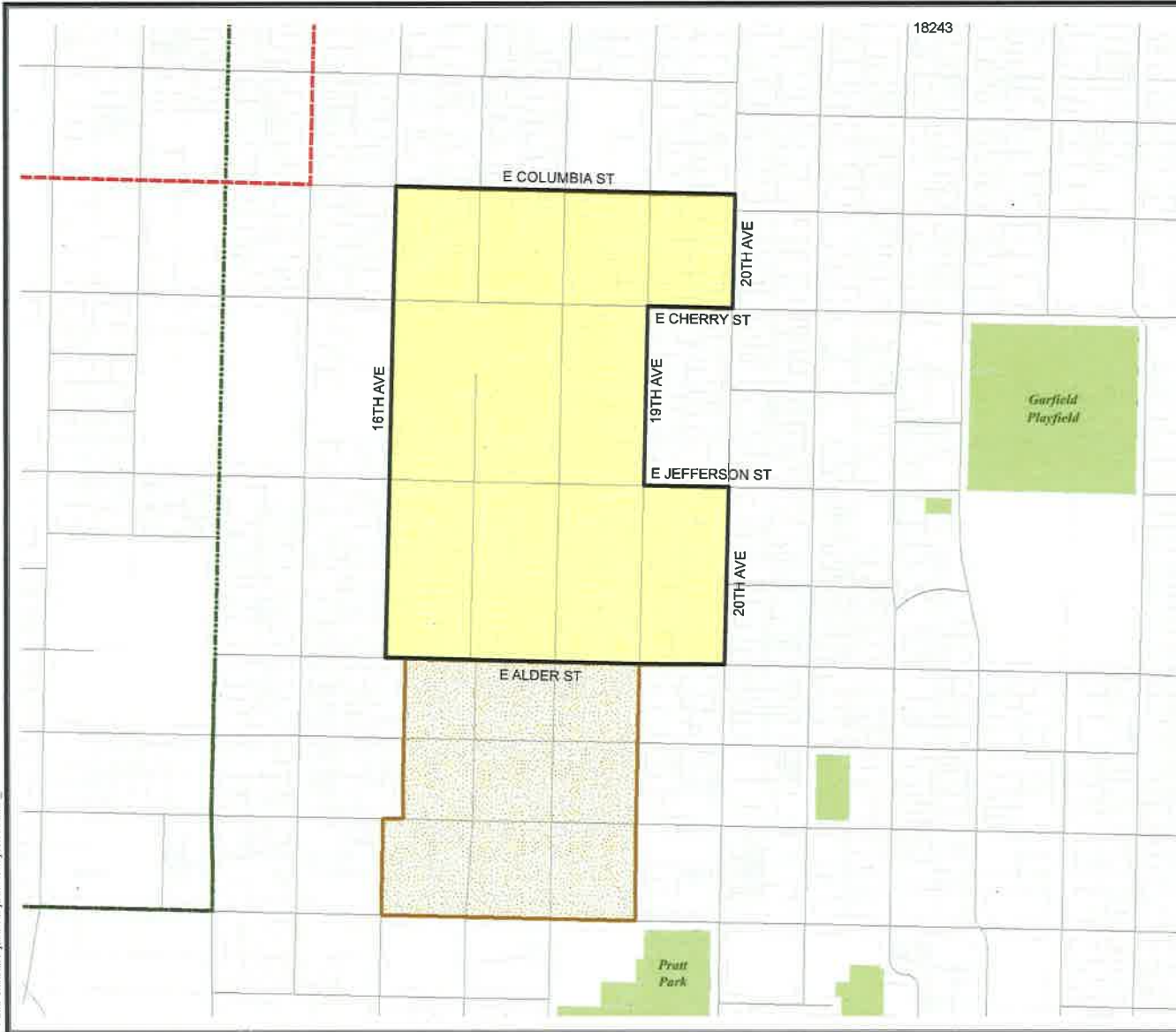
AX- Annexation

EA - Election Administration

N/C - Name Change

PB- Precinct Balancing






\*Abolished



# 2016 Precinct Alterations

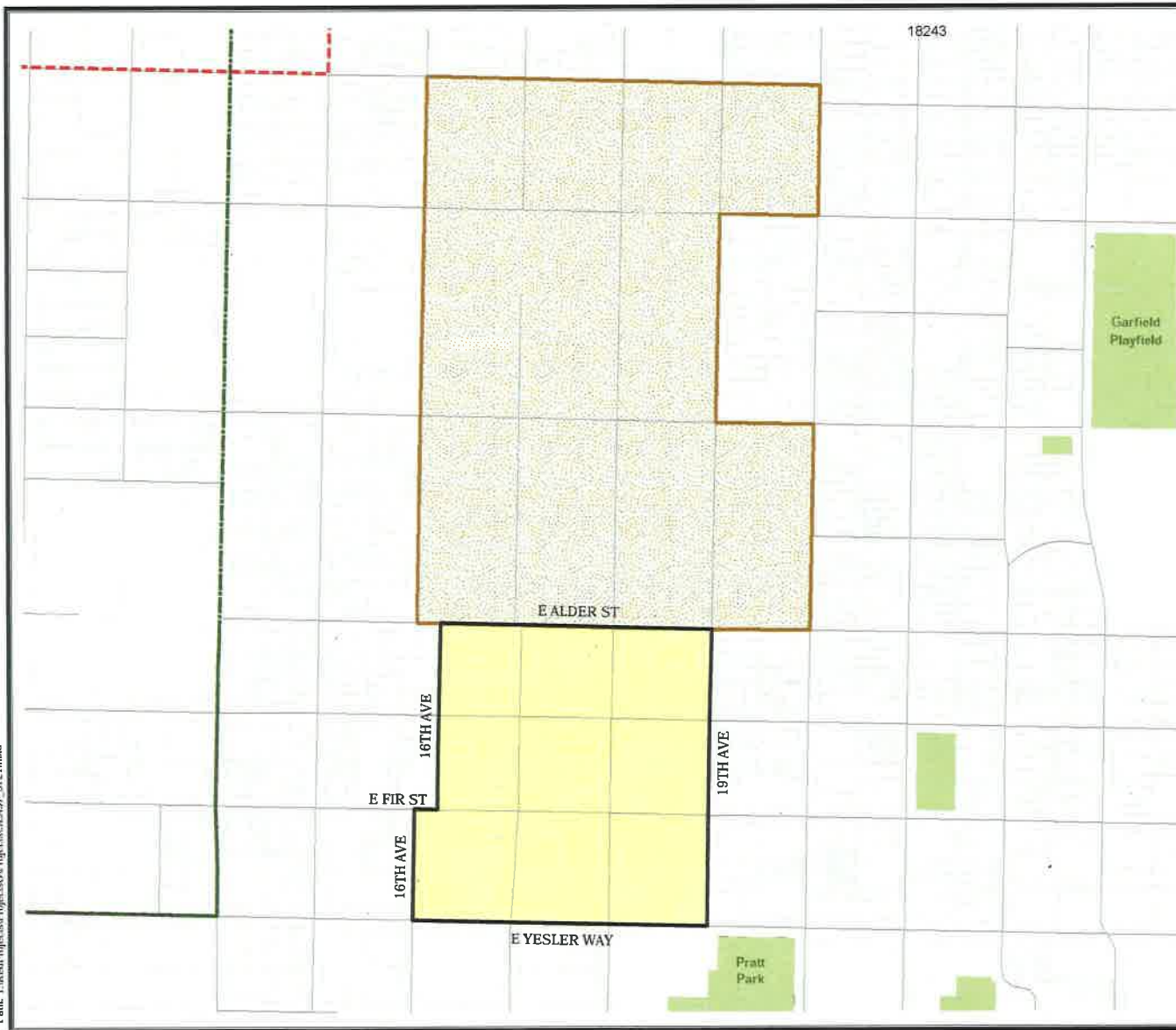
Code	Precinct Name	LG	CG	CC
1879	SEA 37-1879	37	9	2
1879	SEA 37-1879	37	9	2

### Legend

-  Legislative District Boundaries
-  Congressional District Boundaries
-  Council District Boundaries
-  New Precinct
-  Old Precinct(s)



<b>Census Tract:</b> Tract 008700	<b>S-T-R:</b> 33-25-04
--------------------------------------	---------------------------



18243

# 2016 Precinct Alterations

CODE	PRECINCT NAME	LG	CG	CC
3721	SEA 37-3721	37	9	2
1879	SEA 37-1879	37	9	2

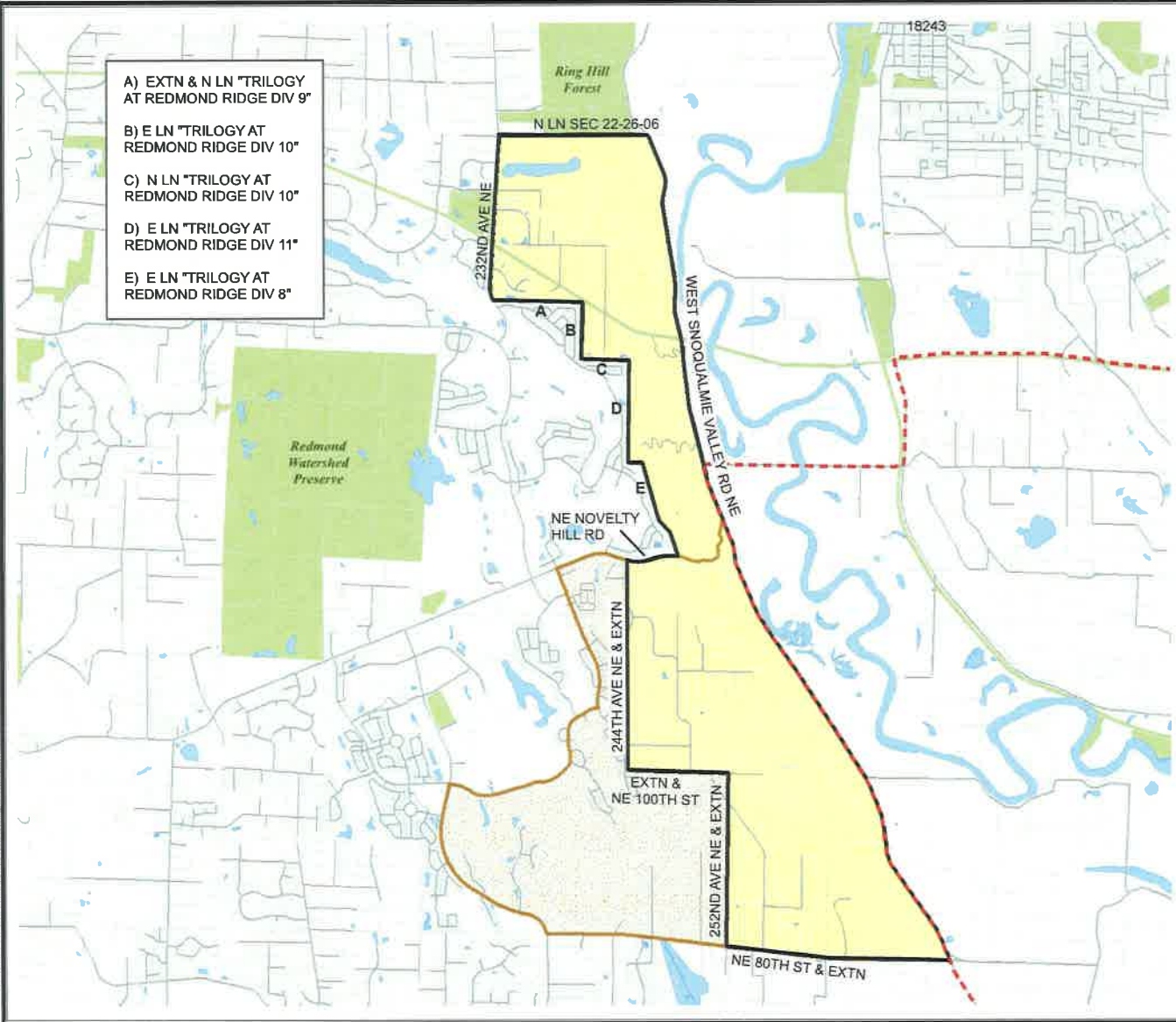
### Legend

- Legislative District Boundaries
- Congressional District Boundaries
- Council District Boundaries
- New Precinct
- Old Precinct(s)



Census Tract:	S-T-R:
Tract 008700	04-24-04

Path: Y:\Info\Projects\Project\GIS\Project\BIBO\_BEND.mxd



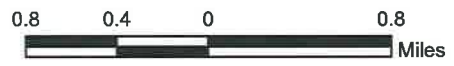
- A) EXTN & N LN "TRILOGY AT REDMOND RIDGE DIV 9"
- B) E LN "TRILOGY AT REDMOND RIDGE DIV 10"
- C) N LN "TRILOGY AT REDMOND RIDGE DIV 10"
- D) E LN "TRILOGY AT REDMOND RIDGE DIV 11"
- E) E LN "TRILOGY AT REDMOND RIDGE DIV 8"

# 2016 Precinct Alterations

Code	Precinct Name	LG	CG	CC
2653	BIG BEND	45	1	3
2653	BIG BEND	45	1	3
3623	EASTRIDGE	45	1	3

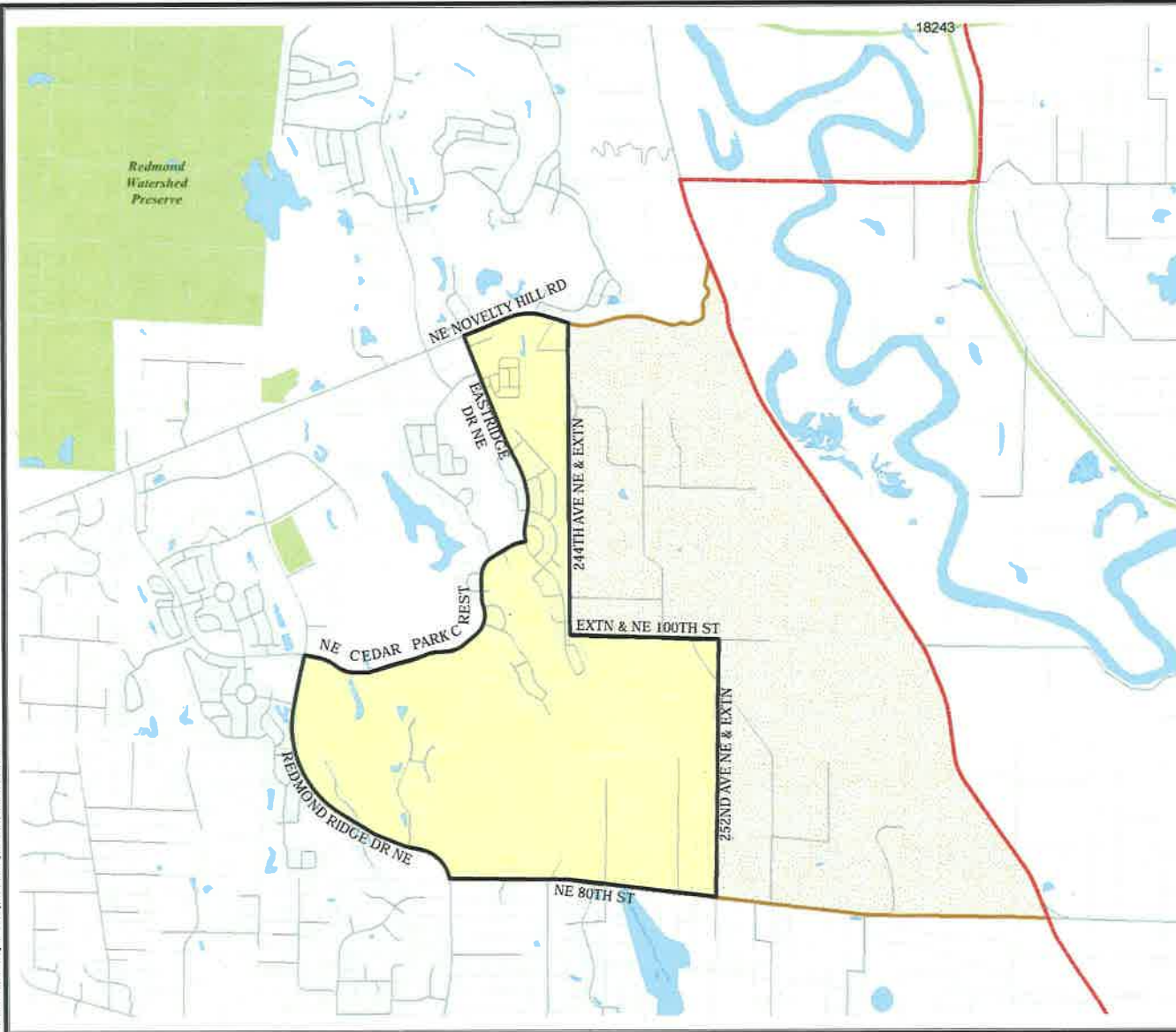
### Legend

- Legislative District Boundaries
- Congressional District Boundaries
- Council District Boundaries
- New Precinct
- Old Precinct(s)



<b>Census Tract:</b>	<b>S-T-R:</b>
Tract 032327	26-26-06










# 2016 Precinct Alterations

CODE	PRECINCT NAME	LG	CG	CC
3623	EASTRIDGE	45	1	3
3623	EASTRIDGE	45	1	3

### Legend

-  Legislative District Boundaries
-  Congressional District Boundaries
-  Council District Boundaries
-  New Precinct
-  Old Precinct(s)








Census Tract:	S-T-R:
Tract 032329	02-25-06

# 2016 Precinct Alterations

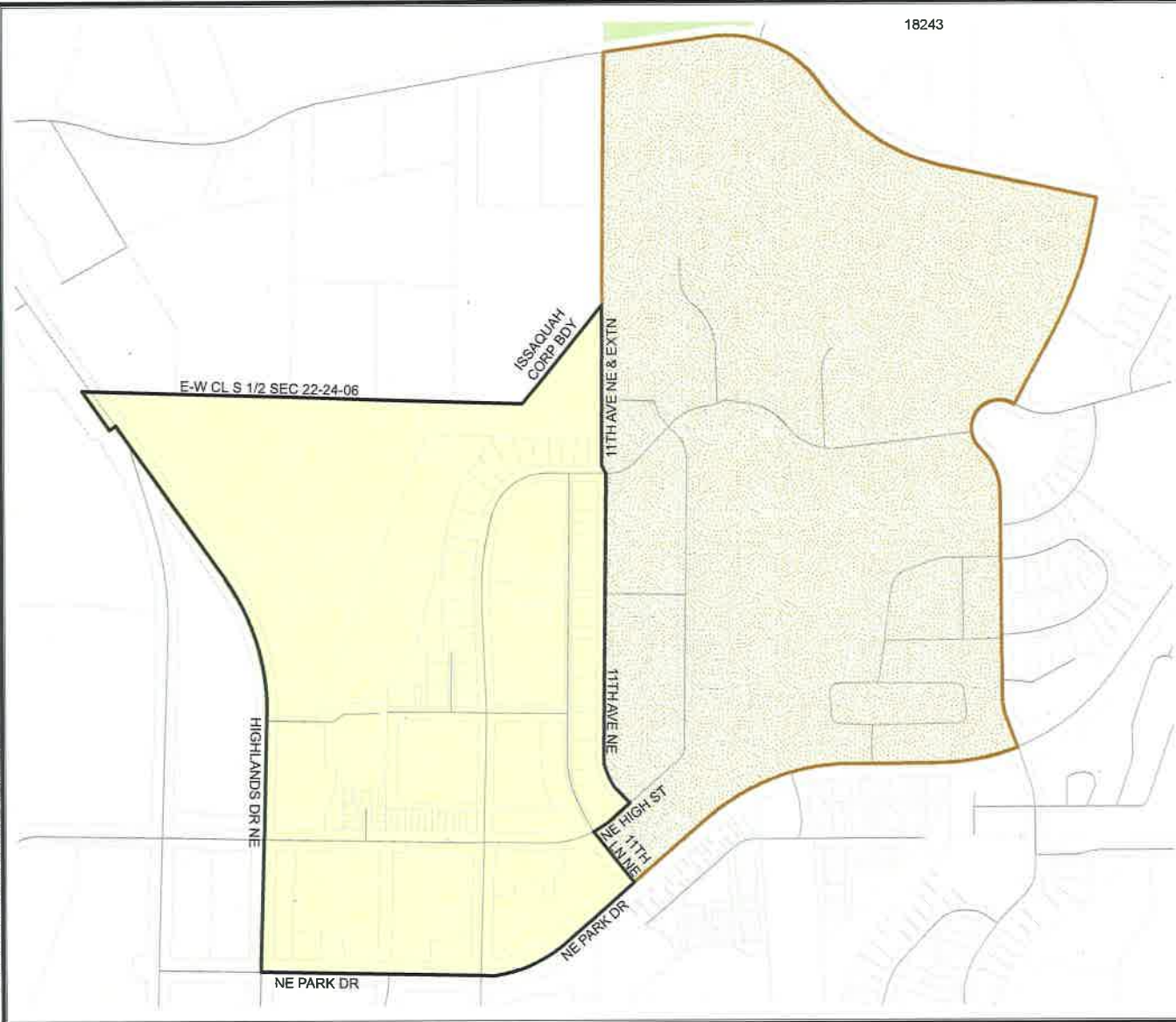
Code	Precinct Name	LG	CG	CC
3552	ISS 05-3552	5	8	3
3552	ISS 05-3552	5	8	3

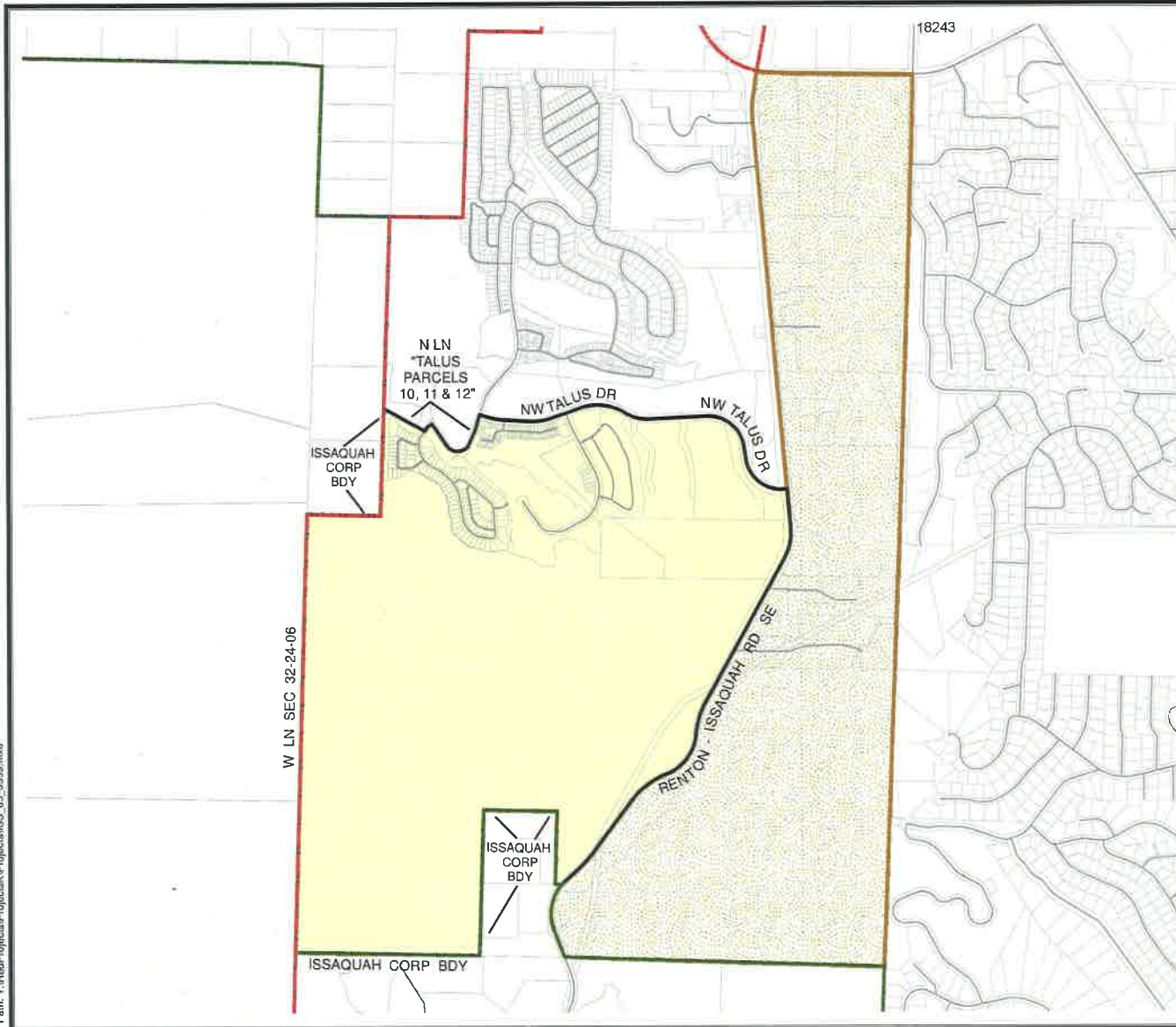
### Legend

-  Legislative District Boundaries
-  Congressional District Boundaries
-  Council District Boundaries
-  New Precinct
-  Old Precinct(s)



<b>Census Tract:</b>	<b>S-T-R:</b>
Tract 032210	22-24-06





# 2016 Precinct Alterations

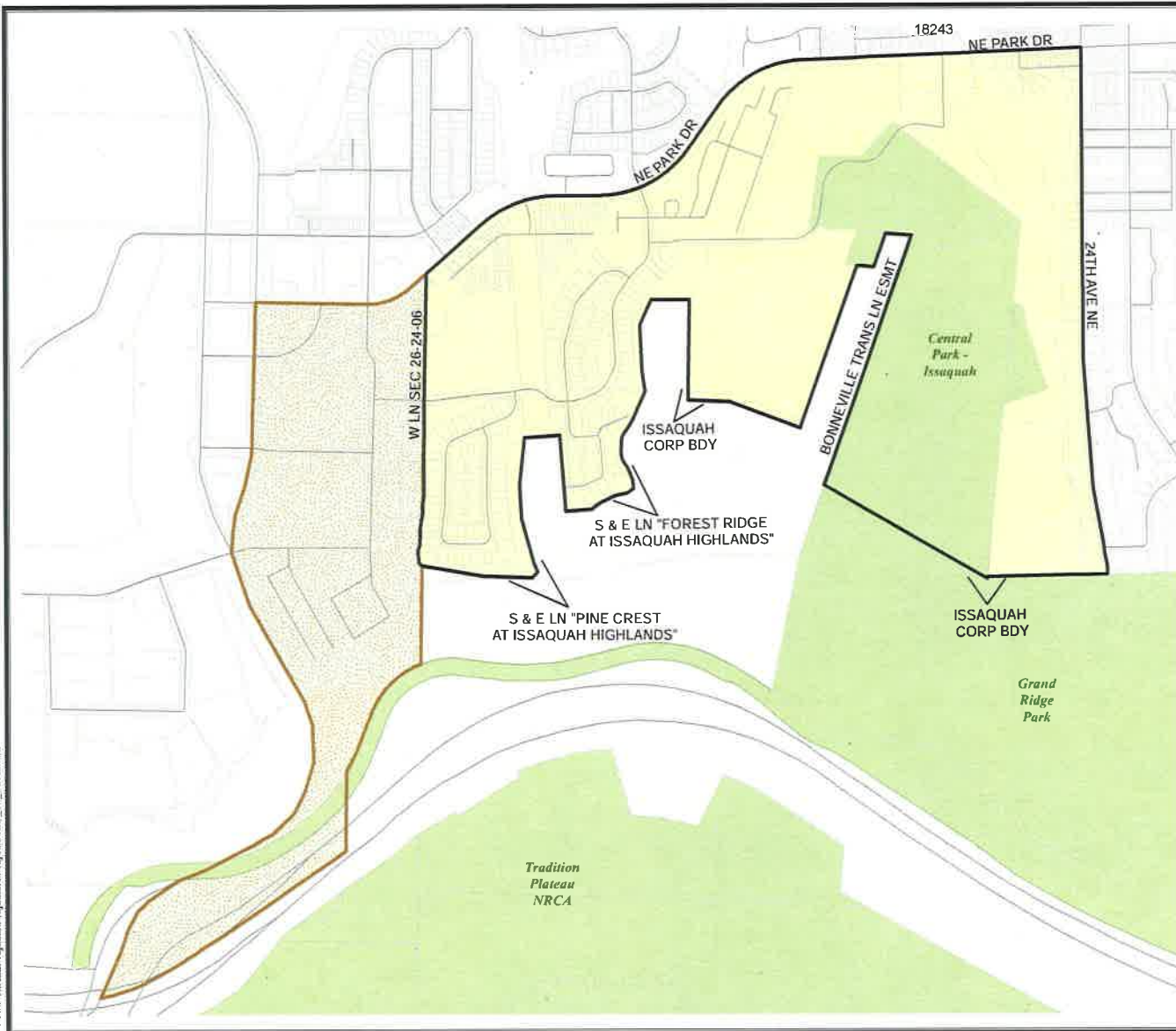
Code	Precinct Name	LG	CG	CC
3559	ISS 05-3559	5	8	3
3559	ISS 05-3559	5	8	3

## Legend

- Legislative District Boundaries
- Congressional District Boundaries
- Council District Boundaries
- New Precinct
- Old Precinct(s)








<b>Census Tract:</b>	<b>S-T-R:</b>
Tract 025006	32-24-06



# 2016 Precinct Alterations

Code	Precinct Name	LG	CG	CC
3572	ISS 05-3572	5	8	3
3572	ISS 05-3572	5	8	3

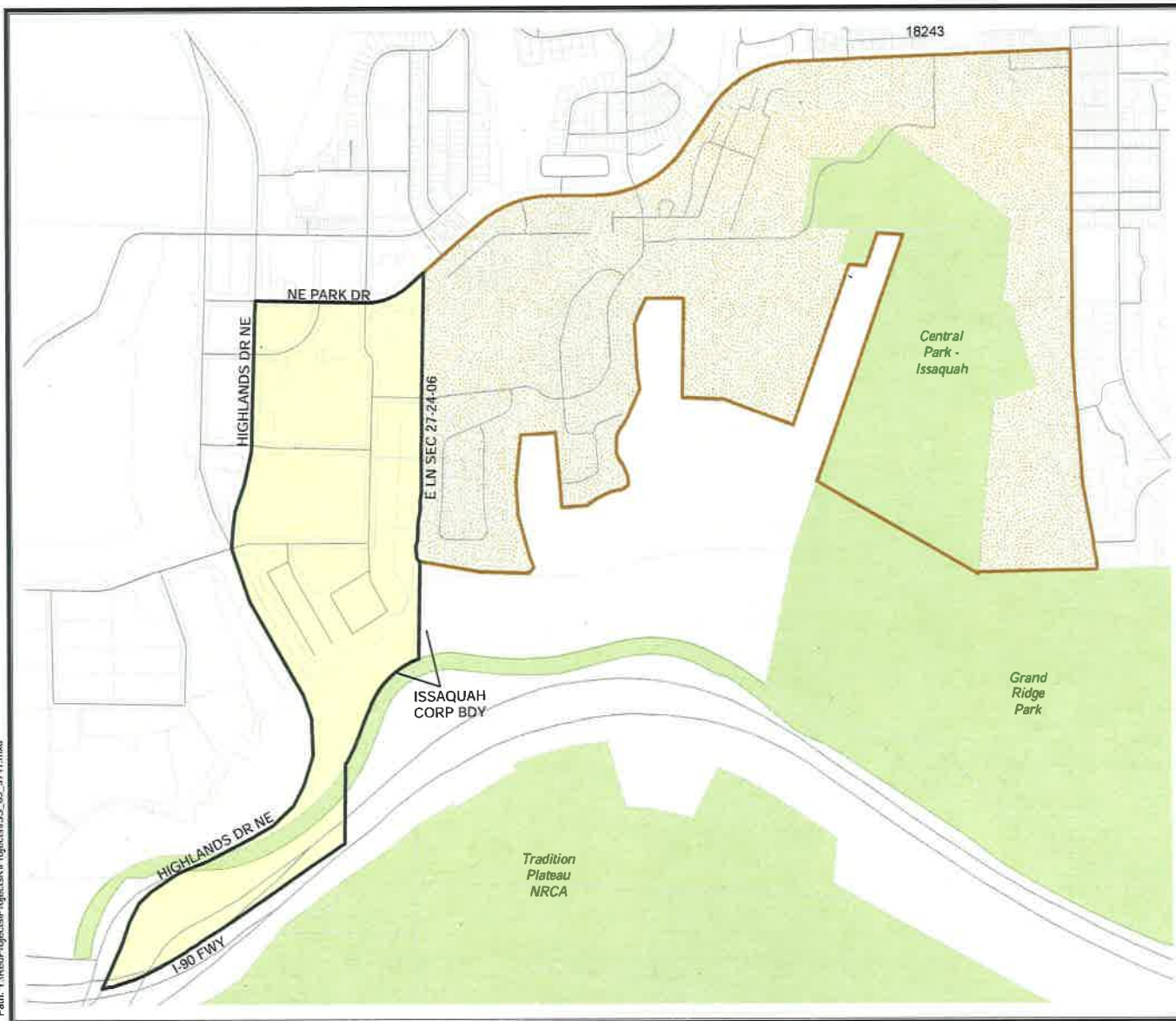
## Legend

-  Legislative District Boundaries
-  Congressional District Boundaries
-  Council District Boundaries
-  New Precinct
-  Old Precinct(s)



Census Tract:	S-T-R:
Tract 032210	26-24-06






Path: Y:\Reps\Projects\ProjectR\Projects\ISS\_05\_3711.mxd



# 2016 Precinct Alterations

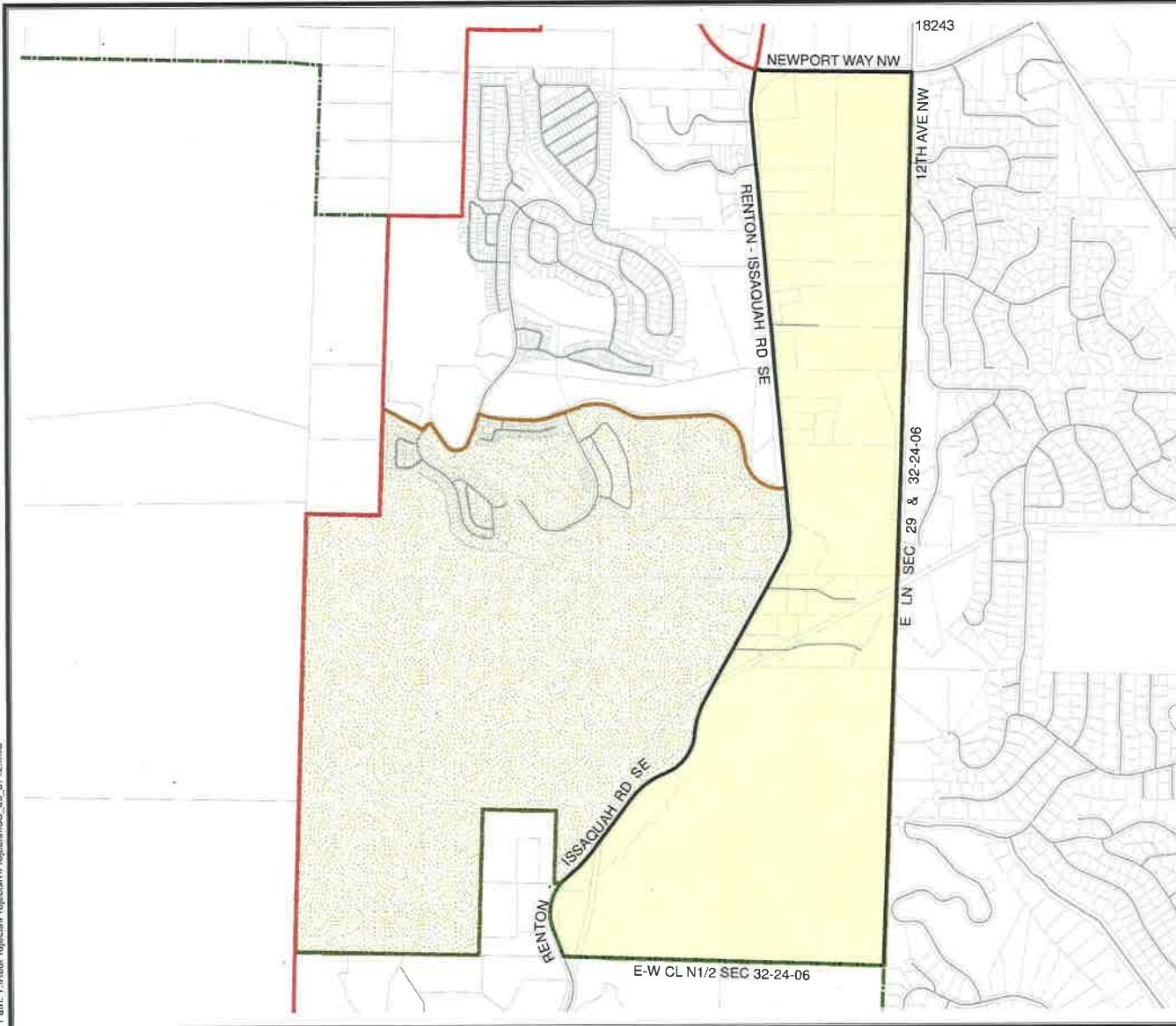
Code	Precinct Name	LG	CG	CC
3711	ISS 05-3711	5	8	3
3572	ISS 05-3572	5	8	3

## Legend

-  Legislative District Boundaries
-  Congressional District Boundaries
-  Council District Boundaries
-  New Precinct
-  Old Precinct(s)








Census Tract:	S-T-R:
Tract 032210	27-24-06



# 2016 Precinct Alterations

Code	Precinct Name	LG	CG	CC
3712	ISS 05-3712	5	8	3
3559	ISS 05-3559	5	8	3

## Legend

-  Legislative District Boundaries
-  Congressional District Boundaries
-  Council District Boundaries
-  New Precinct
-  Old Precinct(s)

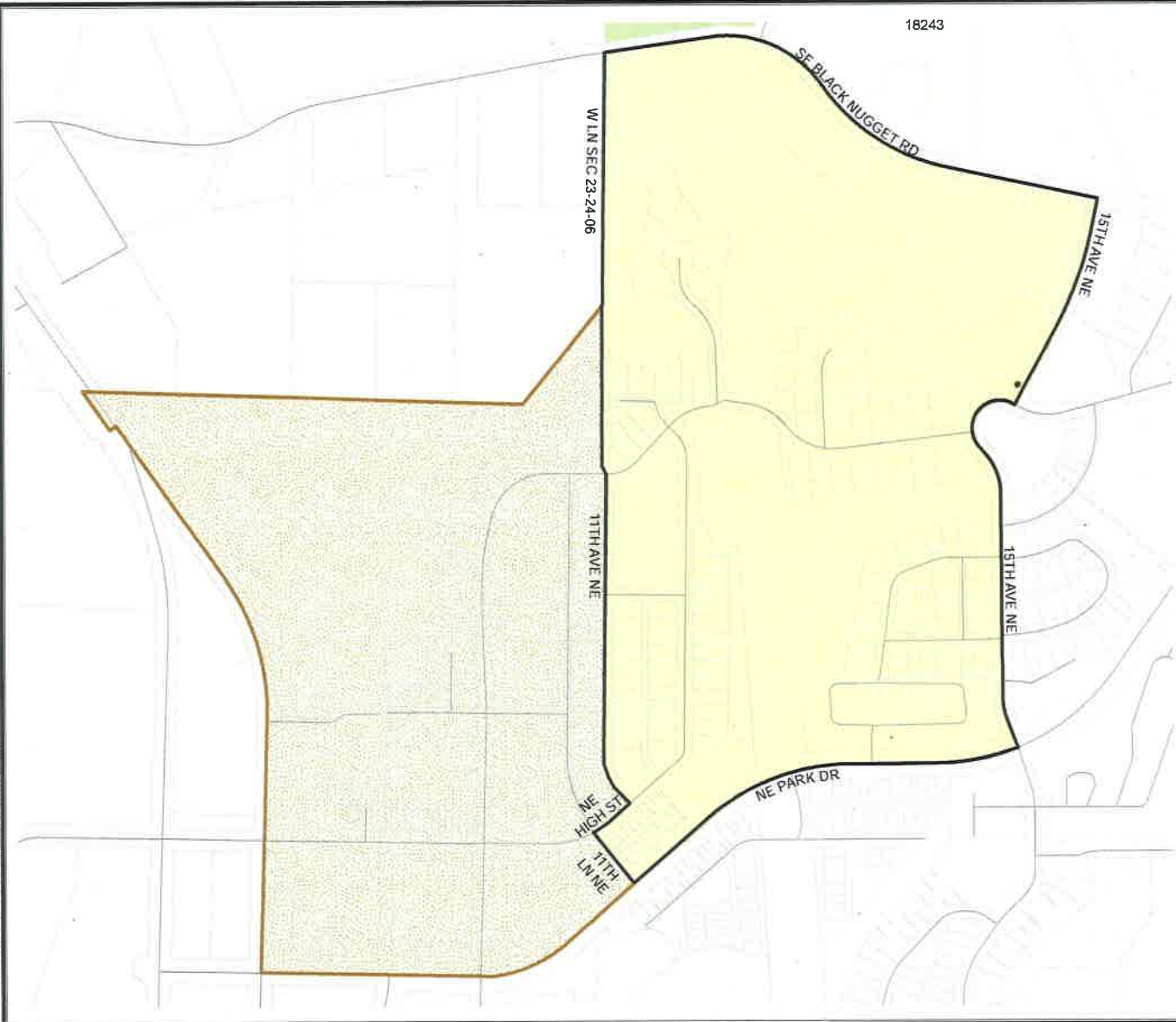


<b>Census Tract:</b>	<b>S-T-R:</b>
Tract 032104	32-24-06

18243

# 2016 Precinct Alterations

Code	Precinct Name	LG	CG	CC
3714	ISS 05-3714	5	8	3
3552	ISS 05-3552	5	8	3



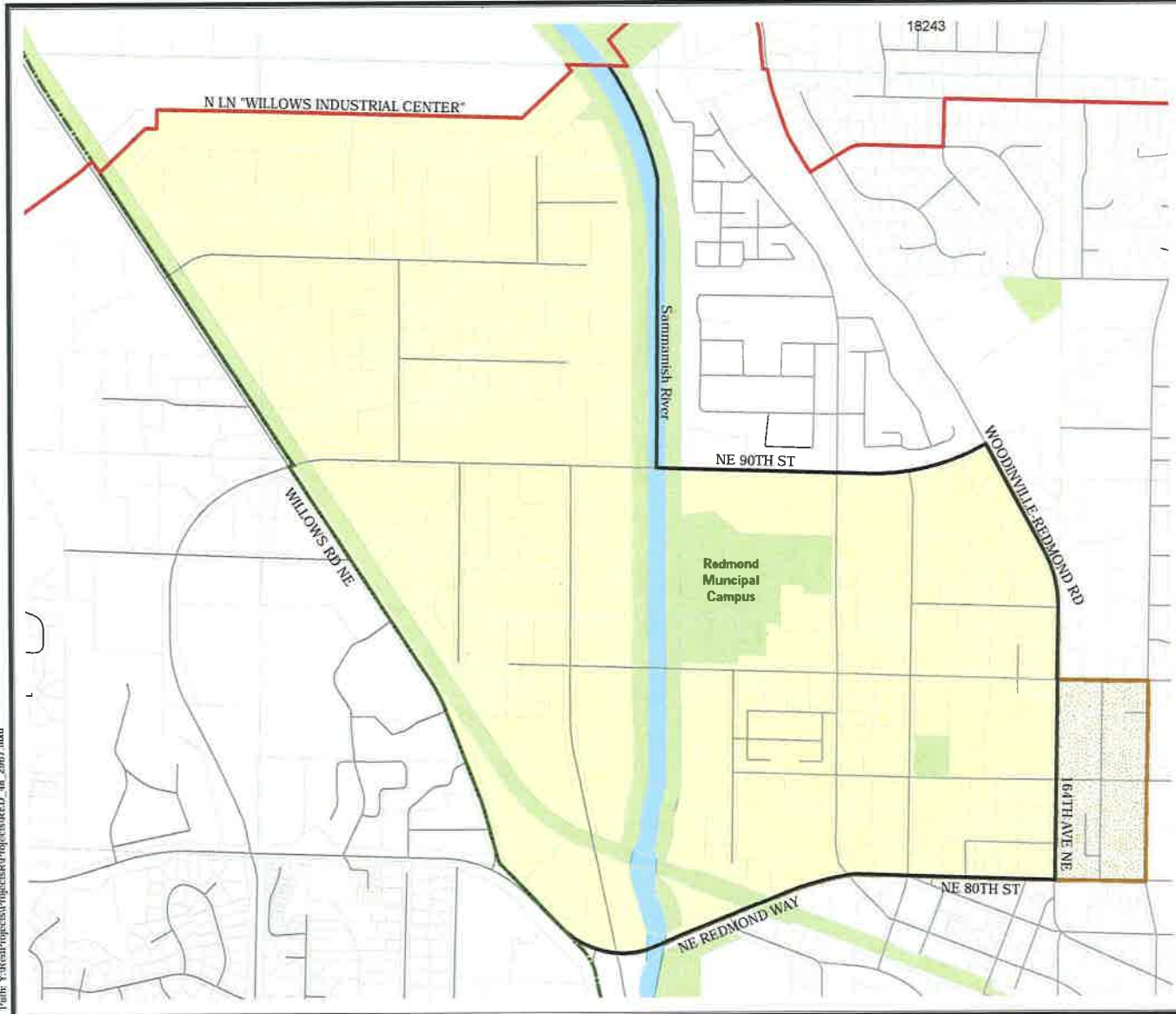
### Legend

- Legislative District Boundaries
- Congressional District Boundaries
- Council District Boundaries
- New Precinct
- Old Precinct(s)



Census Tract:	S-T-R:
Tract 032210	23-24-06






Path: Y:\Mxd\Projects\Project\RED\_48\_2967.mxd



# 2016 Precinct Alterations

CODE	PRECINCT NAME	LG	CG	CC
2967	RED 48-2967	48	1	3
2967	RED 48-2967	48	1	3

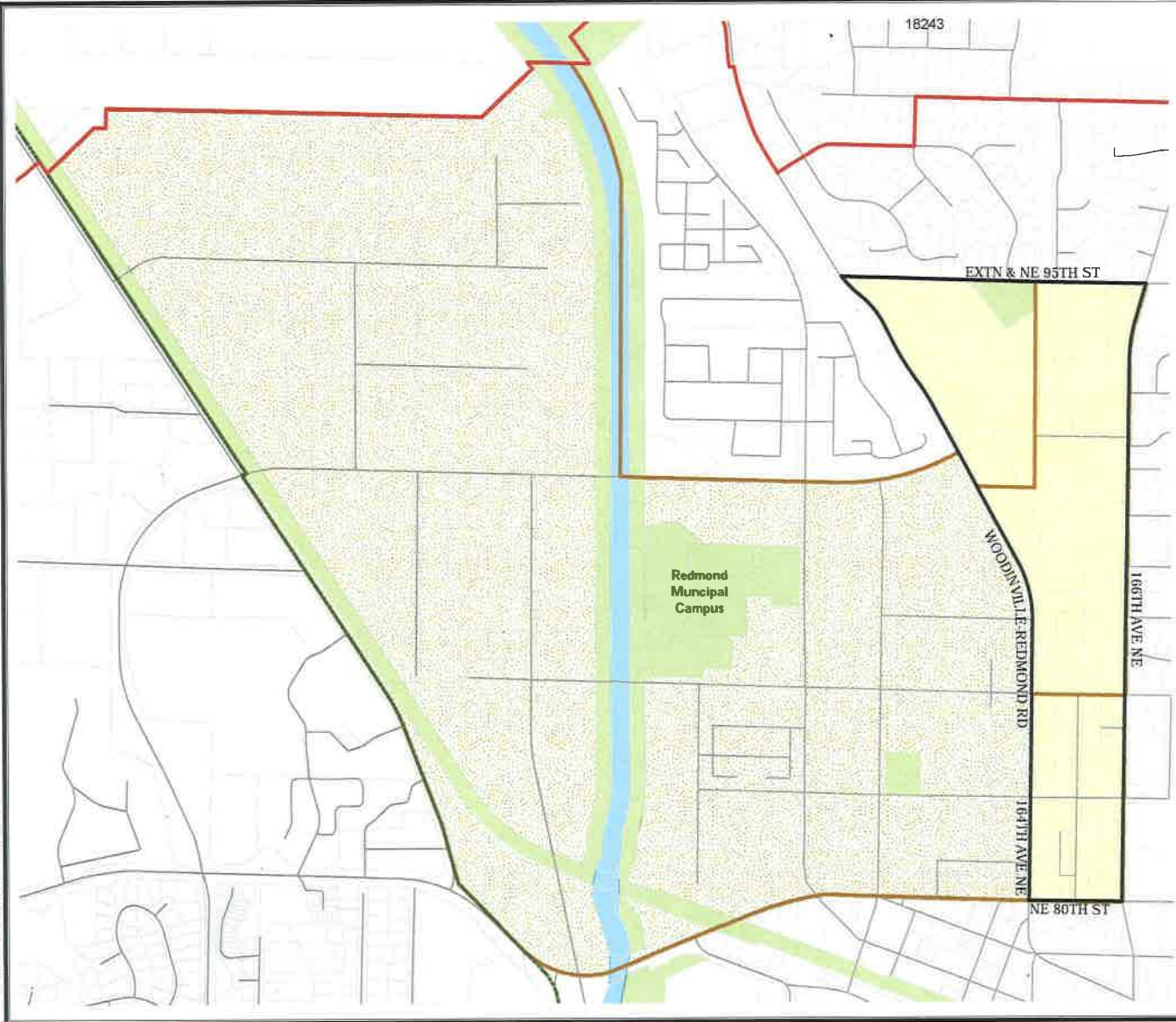
### Legend

-  Legislative District Boundaries
-  Congressional District Boundaries
-  Council District Boundaries
-  New Precinct
-  Old Precinct(s)



Census Tract:	S-T-R:
Tract 032309	02-25-05










# 2016 Precinct Alterations

CODE	PRECINCT NAME	LG	CG	CC
3316	RED 48-3316	48	1	3
2967	RED 48-2967	48	1	3
2642	RED 48-2642*	48	1	3
3316	RED 48-3316	48	1	3

## Legend

-  Legislative District Boundaries
-  Congressional District Boundaries
-  Council District Boundaries
-  New Precinct
-  Old Precinct(s)








Census Tract:	S-T-R:
Tract 032324	01-25-05

# 2016 Precinct Alterations

Code	Precinct Name	LG	CG	CC
2965	SAM 45-2965	45	8	3
3454	SAM 45-3454	45	8	3
2965	SAM 45-2965	45	8	3

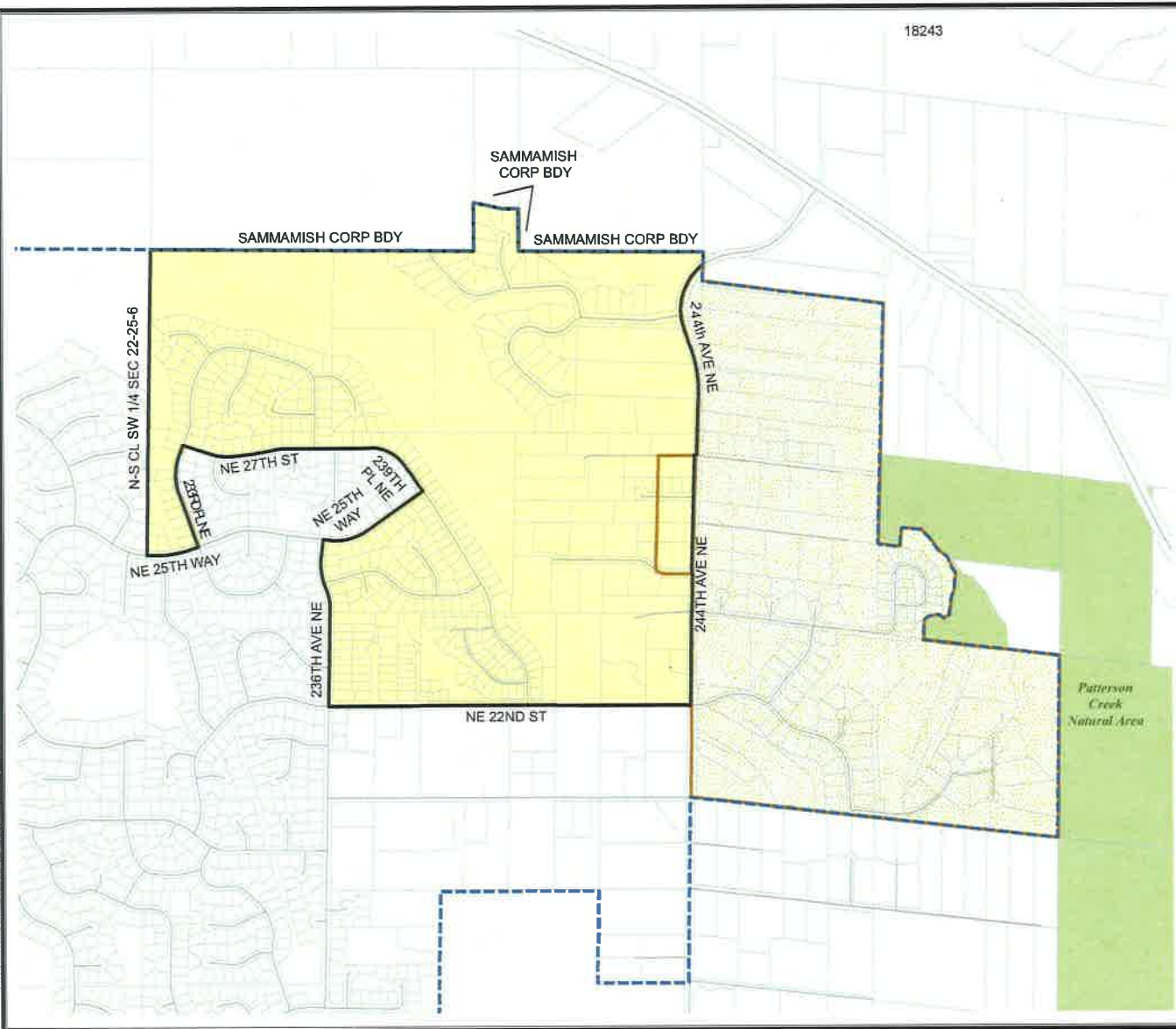
## Legend

-  Legislative District Boundaries
-  Congressional District Boundaries
-  Council District Boundaries
-  New Precinct
-  Old Precinct(s)



<b>Census Tract:</b>	<b>S-T-R:</b>
Tract 032318	22-25-06






Path: Y:\Repl\Project\Project\Project\SAM\_45\_2965.mxd



# 2016 Precinct Alterations

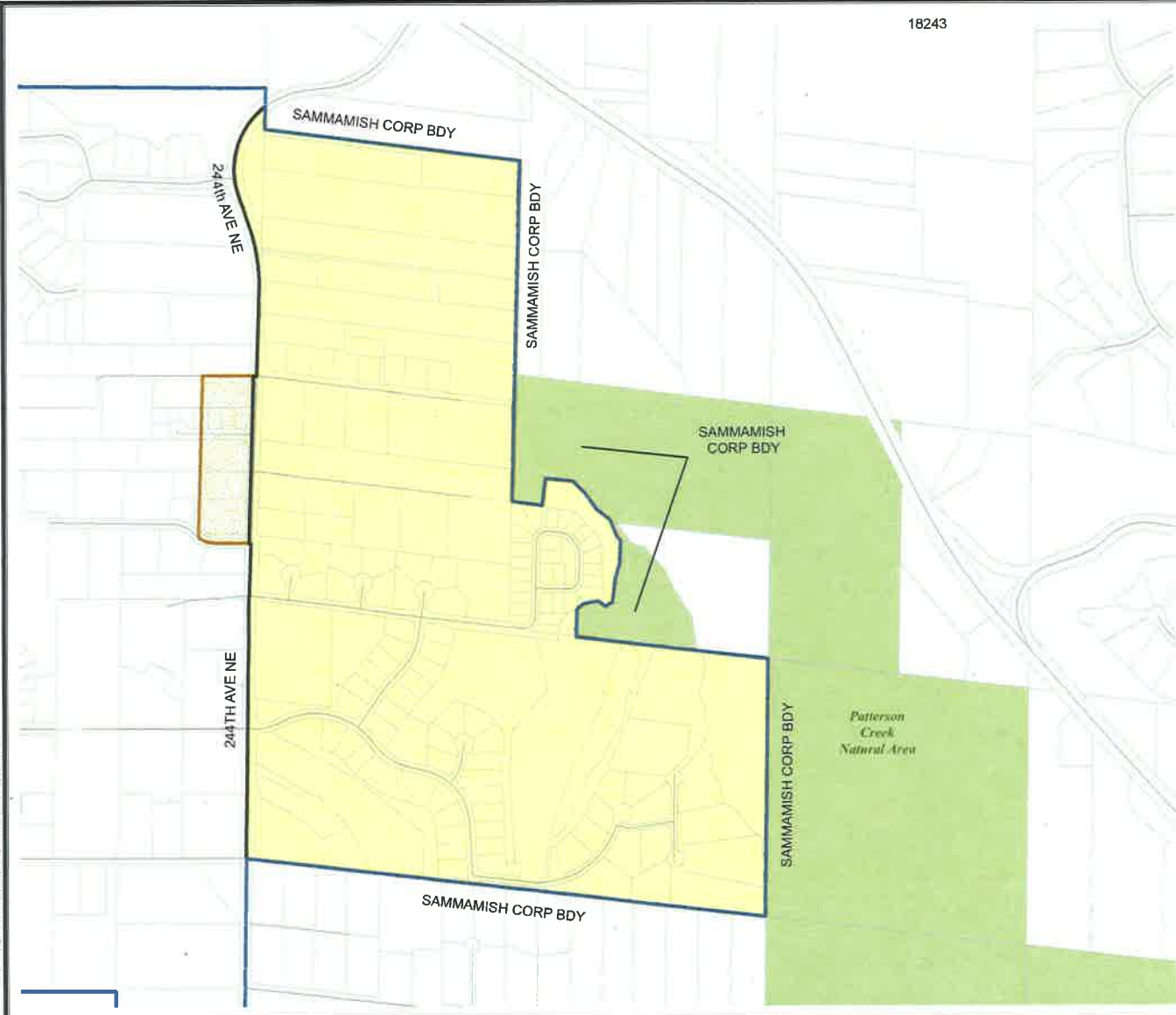
Code	Precinct Name	LG	CG	CC
3454	SAM 45-3454	45	8	3
3454	SAM 45-3454	45	8	3

## Legend

-  Legislative District Boundaries
-  Congressional District Boundaries
-  Council District Boundaries
-  New Precinct
-  Old Precinct(s)



<b>Census Tract:</b>	<b>S-T-R:</b>
Tract 032215	23-25-06



18243

NW 60TH ST

17TH AVE NW






15TH AVE NW

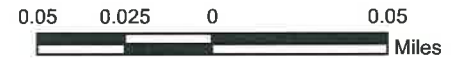
NW 56TH ST

# 2016 Precinct Alterations

Code	Precinct Name	LG	CG	CC
1318	SEA 36-1318	36	7	4
1318	SEA 36-1318	36	7	4

## Legend

-  Legislative District Boundaries
-  Congressional District Boundaries
-  Council District Boundaries
-  New Precinct
-  Old Precinct(s)








<b>Census Tract:</b>	<b>S-T-R:</b>
Tract 004700	11-25-03

# 2016 Precinct Alterations

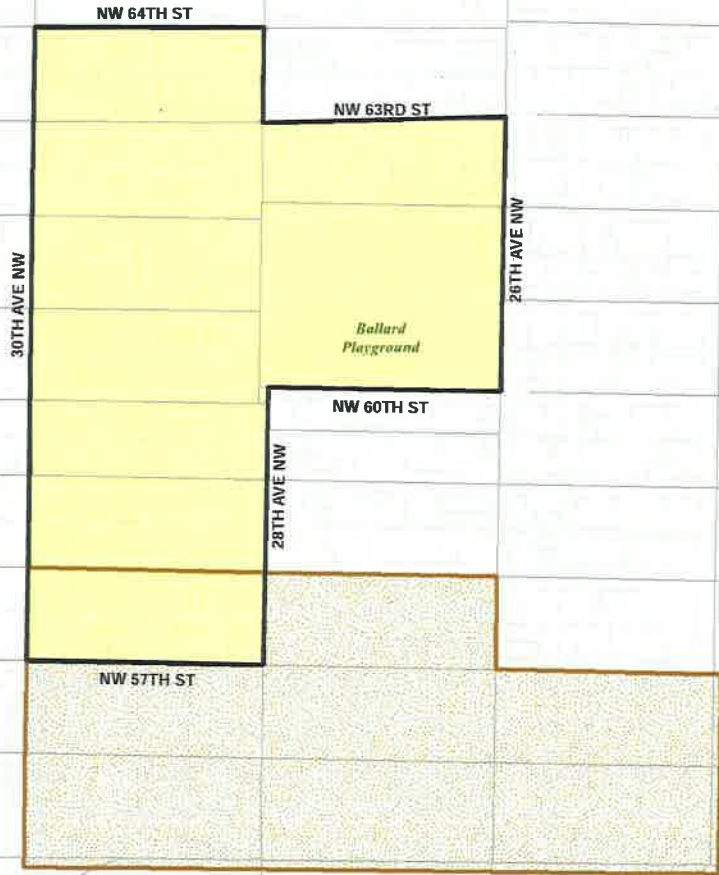
CODE	PRECINCT NAME	LG	CG	CC
1382	SEA 36-1382	36	7	4
1382	SEA 36-1382	36	7	4
3318	SEA 36-3318	36	7	4

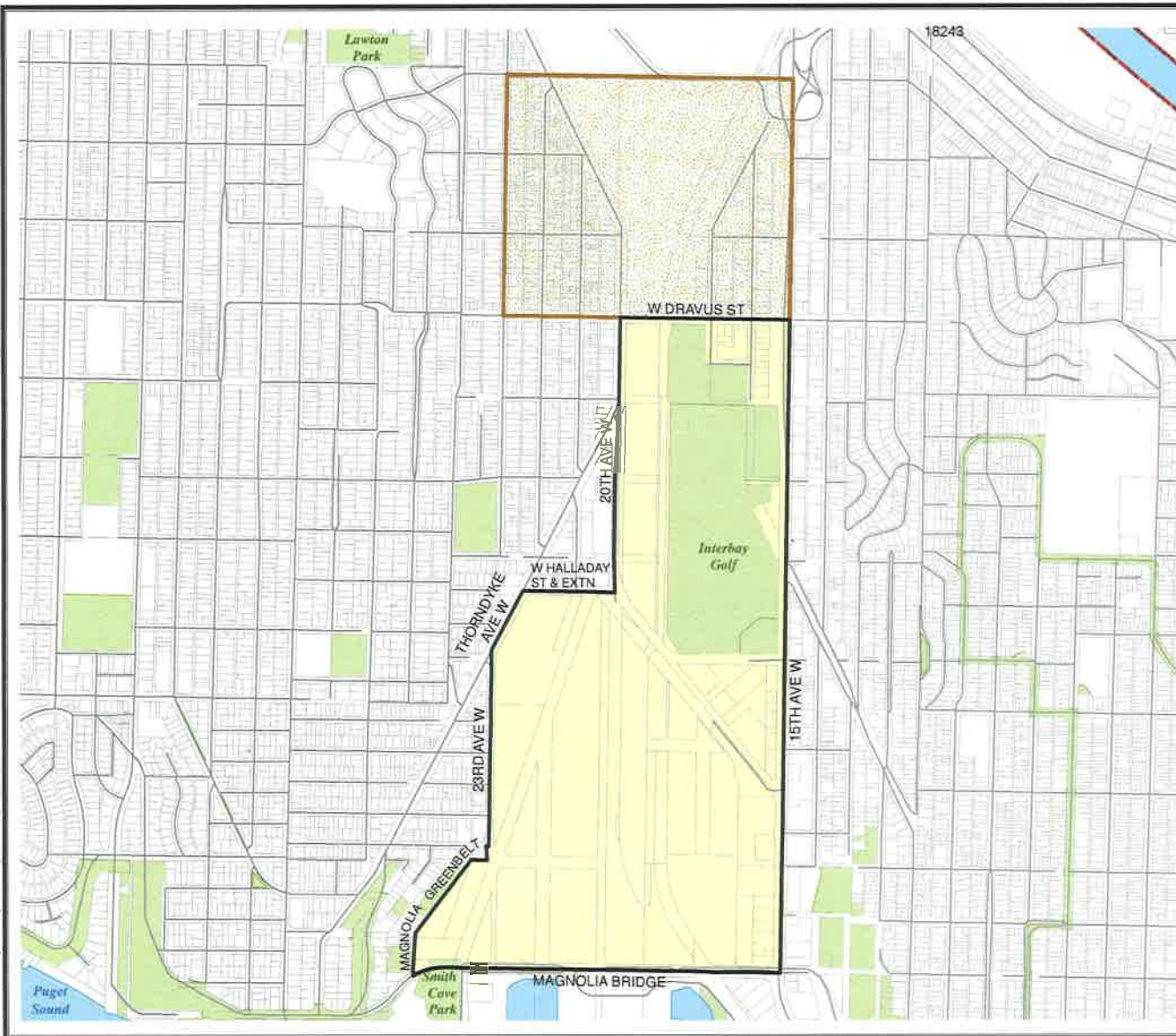
## Legend

-  Legislative District Boundaries
-  Congressional District Boundaries
-  Council District Boundaries
-  New Precinct
-  Old Precinct(s)



Census Tract:	S-T-R:
Tract 003200	11-25-03










# 2016 Precinct Alterations

Code	Precinct Name	LG	CG	CC
1686	SEA 36-1686	36	7	4
1686	SEA 36-1686	36	7	4

## Legend

-  Legislative District Boundaries
-  Congressional District Boundaries
-  Council District Boundaries
-  New Precinct
-  Old Precinct(s)

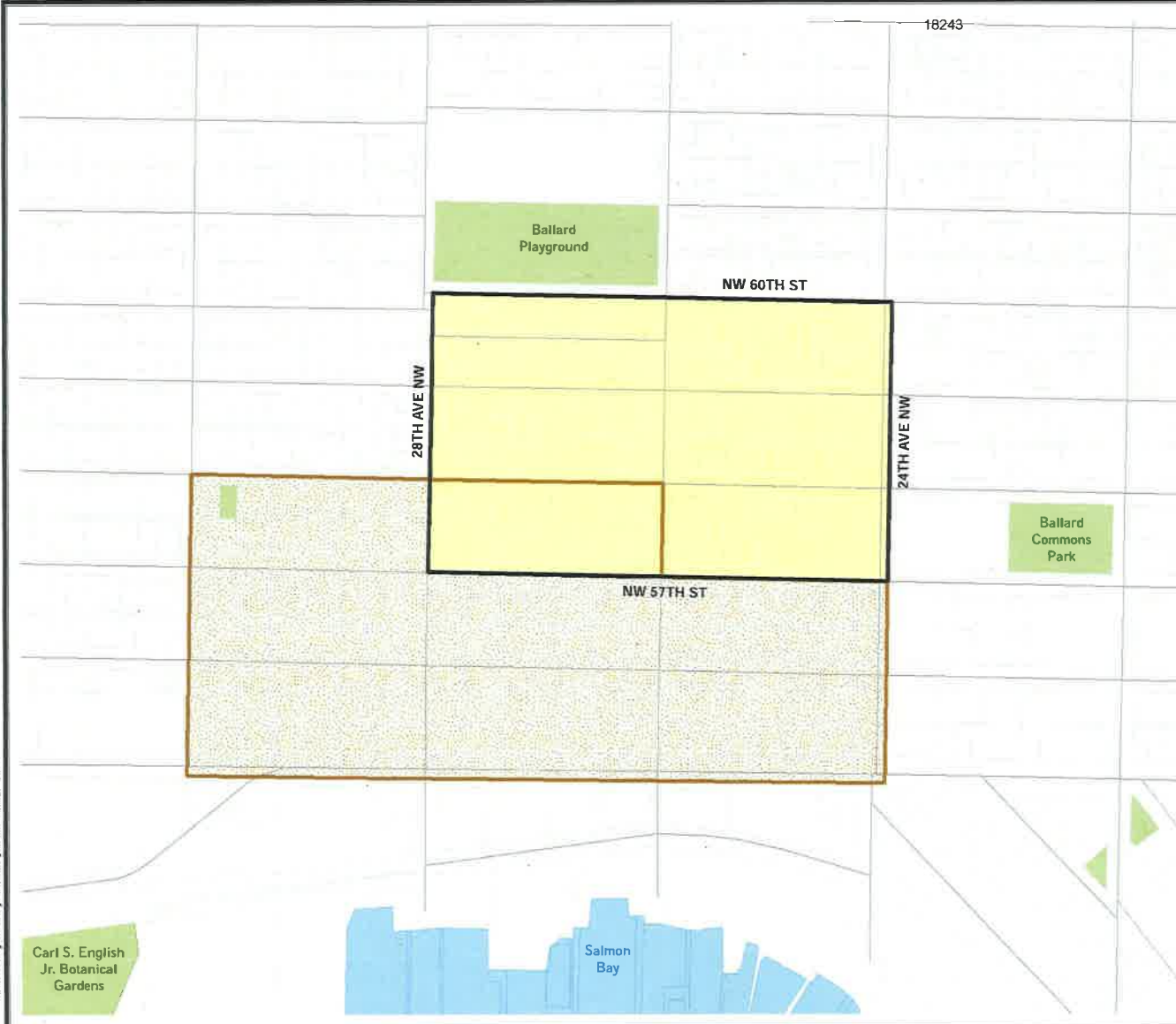


<b>Census Tract:</b>	<b>S-T-R:</b>
Tract 005802	23-25-03

18243

# 2016 Precinct Alterations

CODE	PRECINCT NAME	LG	CG	CC
3317	SEA 36-3317	36	7	4
3317	SEA 36-3317	36	7	4
3318	SEA 36-3318	36	7	4



## Legend

- Legislative District Boundaries
- Congressional District Boundaries
- Council District Boundaries
- New Precinct
- Old Precinct(s)



Census Tract:	S-T-R:
Tract 003200	11-25-03

# 2016 Precinct Alterations

CODE	PRECINCT NAME	LG	CG	CC
3318	SEA 36-3318	36	7	4
3318	SEA 36-3318	36	7	4


### Legend

-  Legislative District Boundaries
-  Congressional District Boundaries
-  Council District Boundaries
-  New Precinct
-  Old Precinct(s)

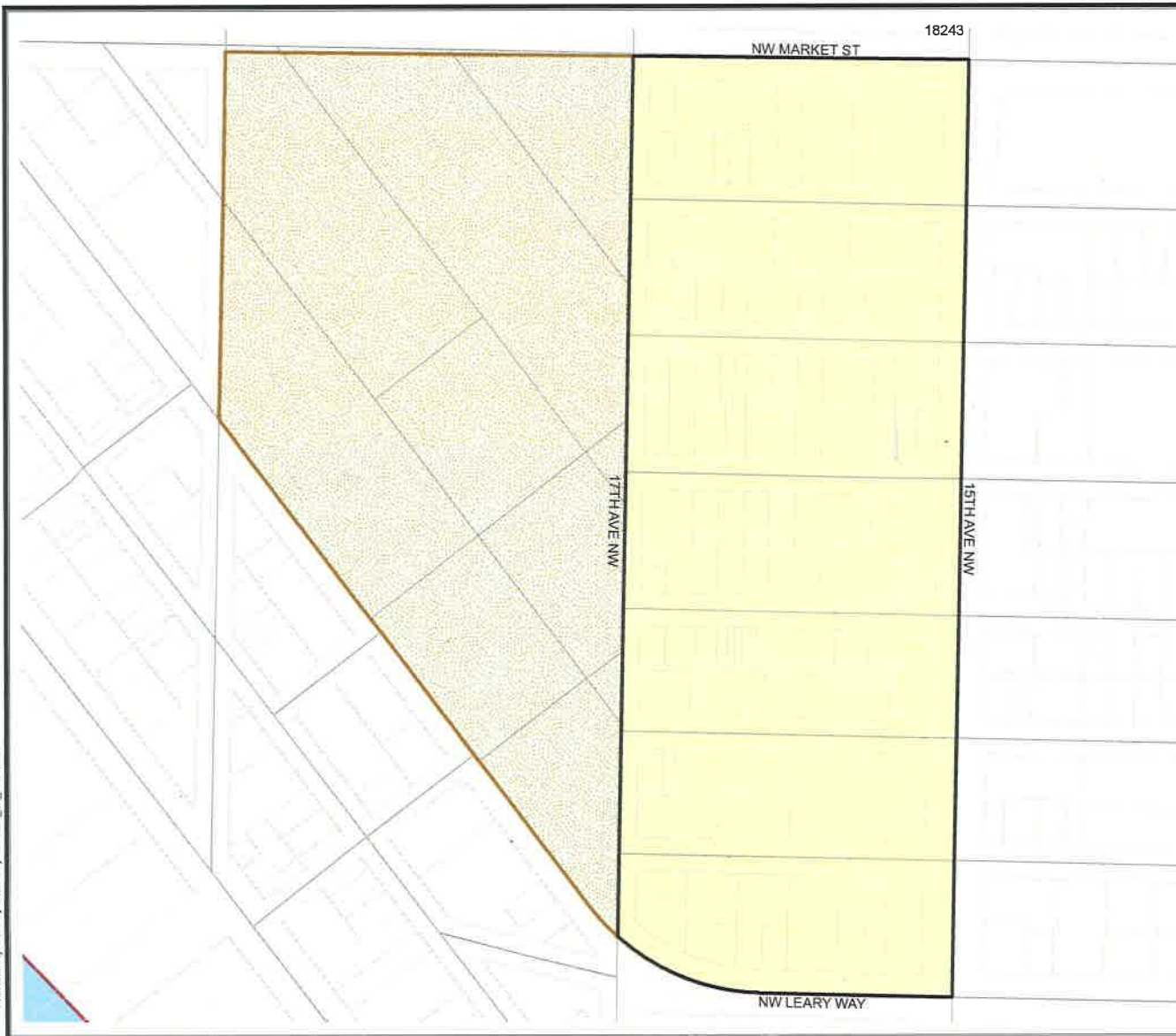


Census Tract:	S-T-R:
Tract 003200	11-25-03

Ballard  
Playground












# 2016 Precinct Alterations

Code	Precinct Name	LG	CG	CC
3586	SEA 36-3586	36	7	4
3586	SEA 36-3586	36	7	4

## Legend

-  Legislative District Boundaries
-  Congressional District Boundaries
-  Council District Boundaries
-  New Precinct
-  Old Precinct(s)








<b>Census Tract:</b>	<b>S-T-R:</b>
Tract 004700	11-25-03

18243

# 2016 Precinct Alterations

Code	Precinct Name	LG	CG	CC
3699	SEA 36-3699	36	7	4
1318	SEA 36-1318	36	7	4
3699	SEA 36-3699	36	7	4

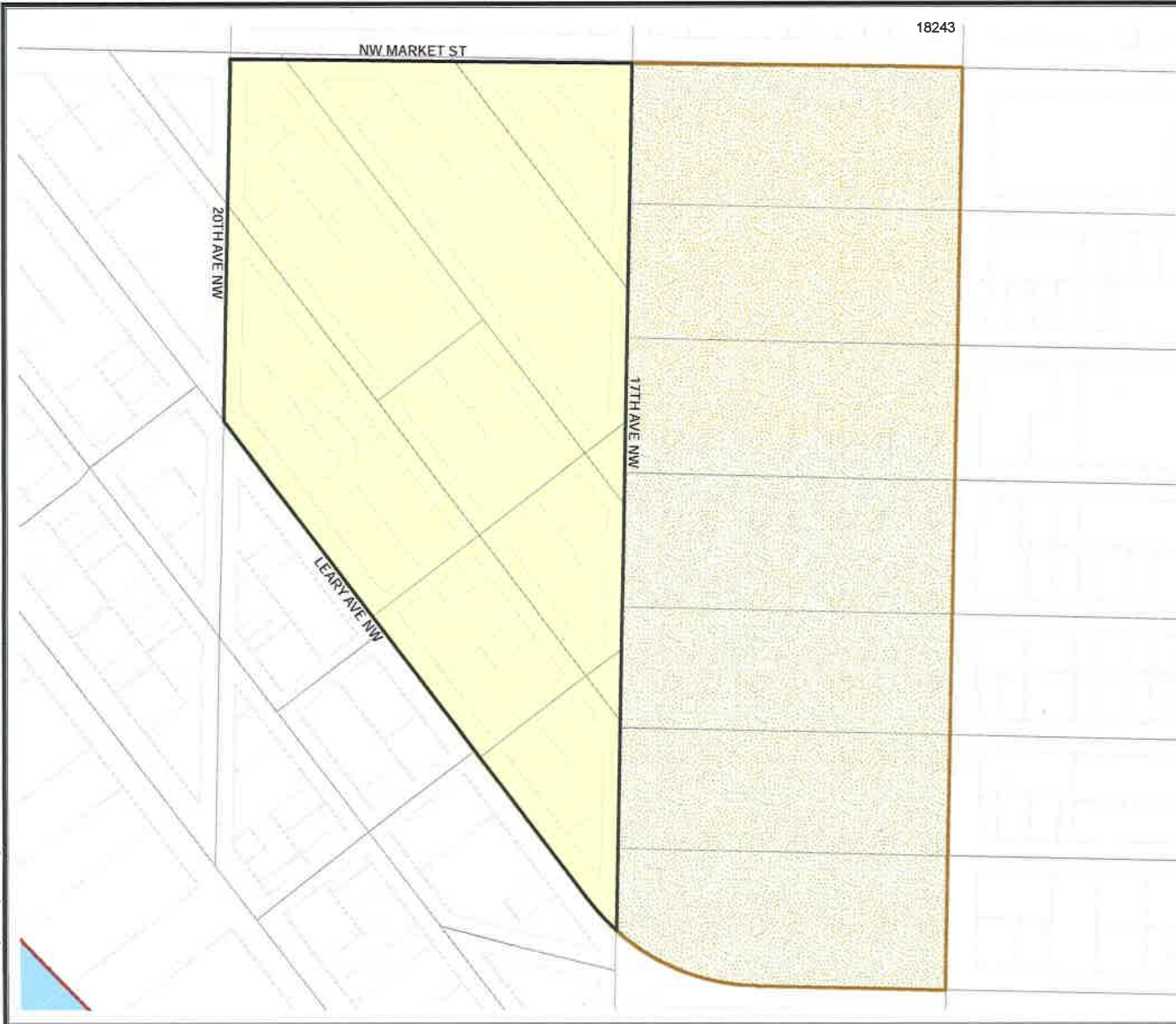
## Legend

-  Legislative District Boundaries
-  Congressional District Boundaries
-  Council District Boundaries
-  New Precinct
-  Old Precinct(s)



<b>Census Tract:</b>	<b>S-T-R:</b>
Tract 004700	12-25-03










# 2016 Precinct Alterations

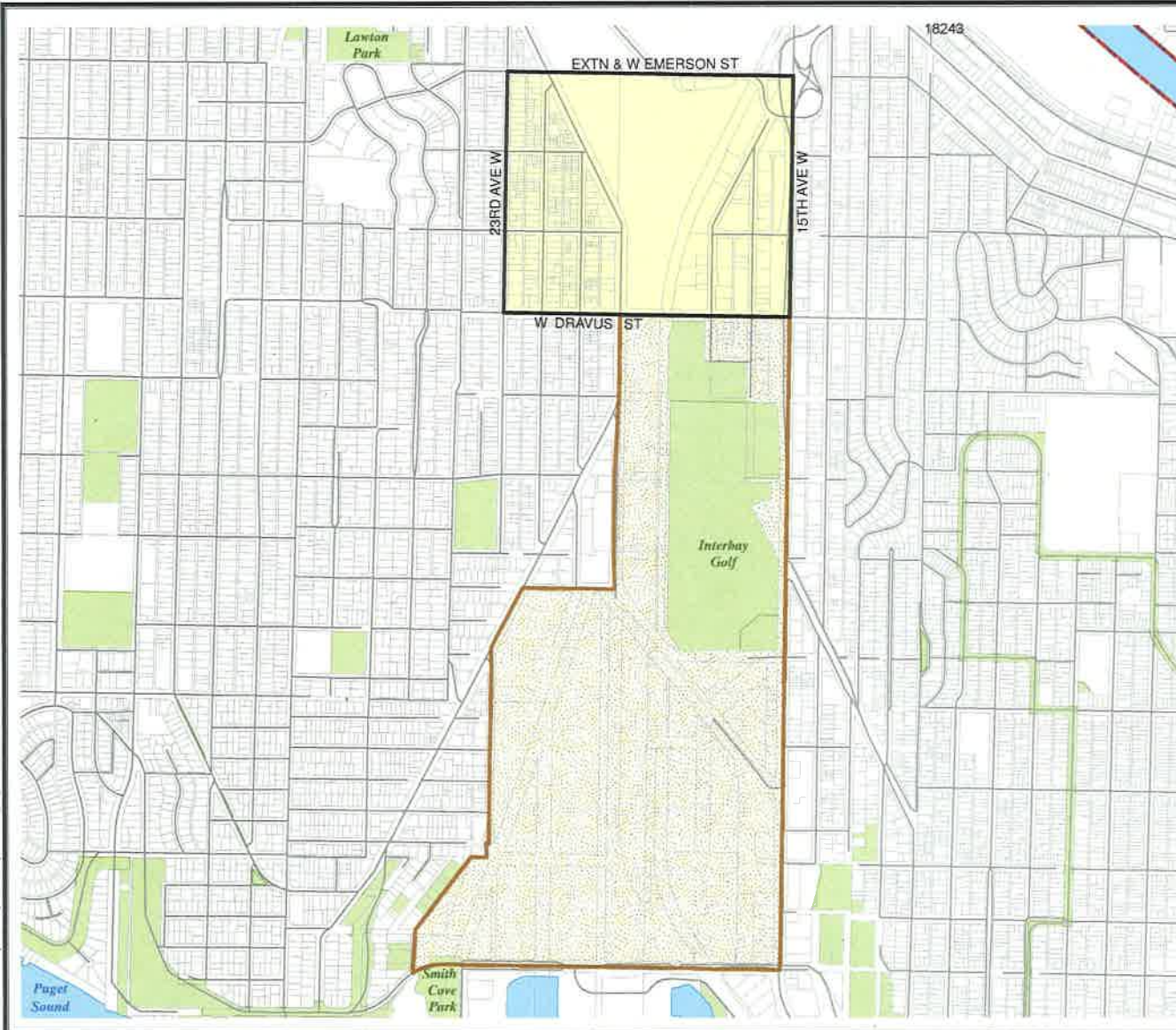
Code	Precinct Name	LG	CG	CC
3710	SEA 36-3710	36	7	4
3586	SEA 36-3586	36	7	4

## Legend

-  Legislative District Boundaries
-  Congressional District Boundaries
-  Council District Boundaries
-  New Precinct
-  Old Precinct(s)








Census Tract:	S-T-R:
Tract 004700	11-25-03



# 2016 Precinct Alterations

Code	Precinct Name	LG	CG	CC
3720	SEA 36-3720	36	7	4
1686	SEA 36-1686	36	7	4

## Legend

-  Legislative District Boundaries
-  Congressional District Boundaries
-  Council District Boundaries
-  New Precinct
-  Old Precinct(s)



<b>Census Tract:</b>	<b>S-T-R:</b>
Tract 005801	14-25-03



# 2016 Precinct Alterations

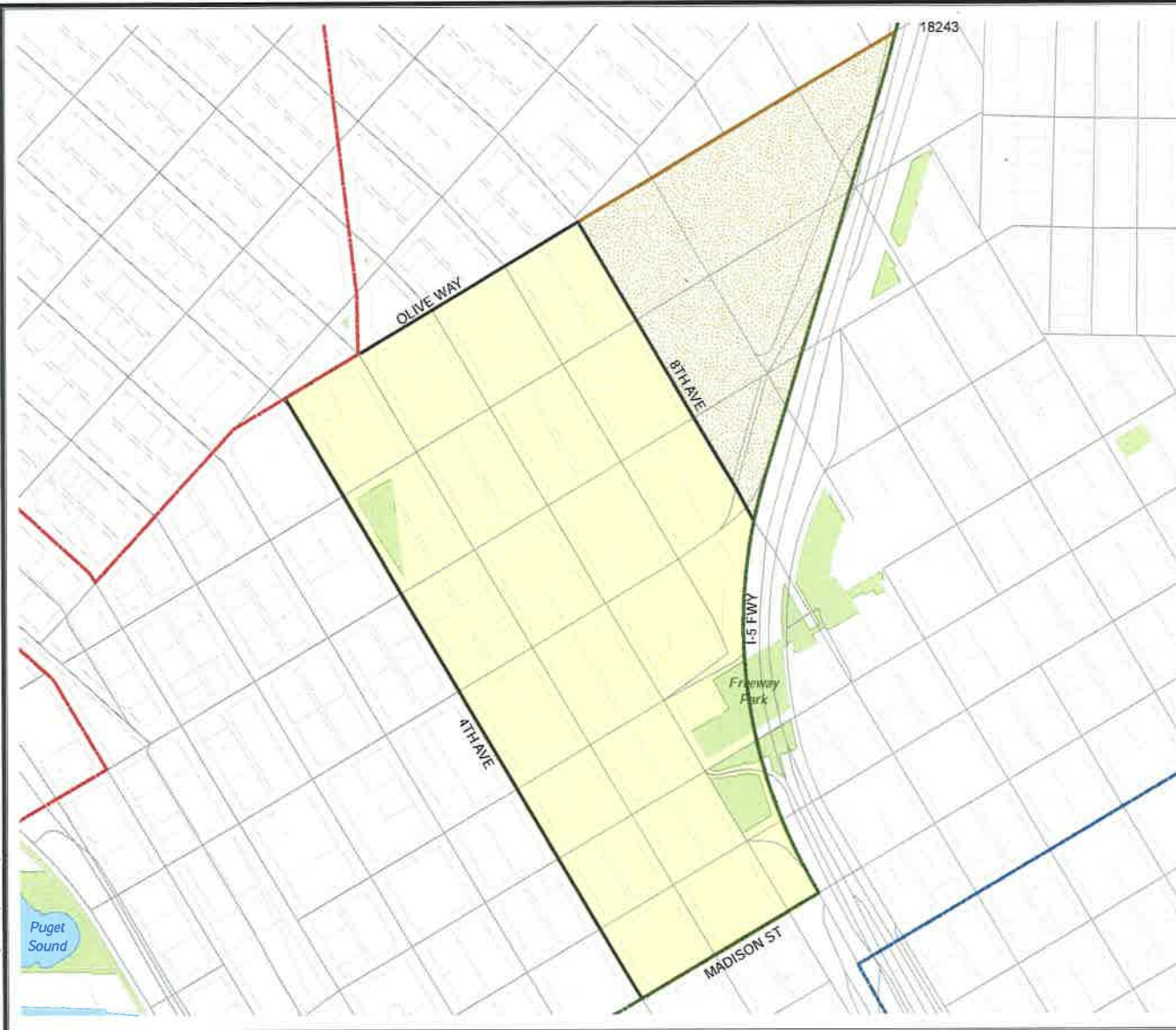
Code	Precinct Name	LG	CG	CC
2862	SEA 43-2862	43	7	4
2862	SEA 43-2862	43	7	4

## Legend

- Legislative District Boundaries
- Congressional District Boundaries
- Council District Boundaries
- New Precinct
- Old Precinct(s)



Census Tract:	S-T-R:
Tract 008300	32-25-04



# 2016 Precinct Alterations

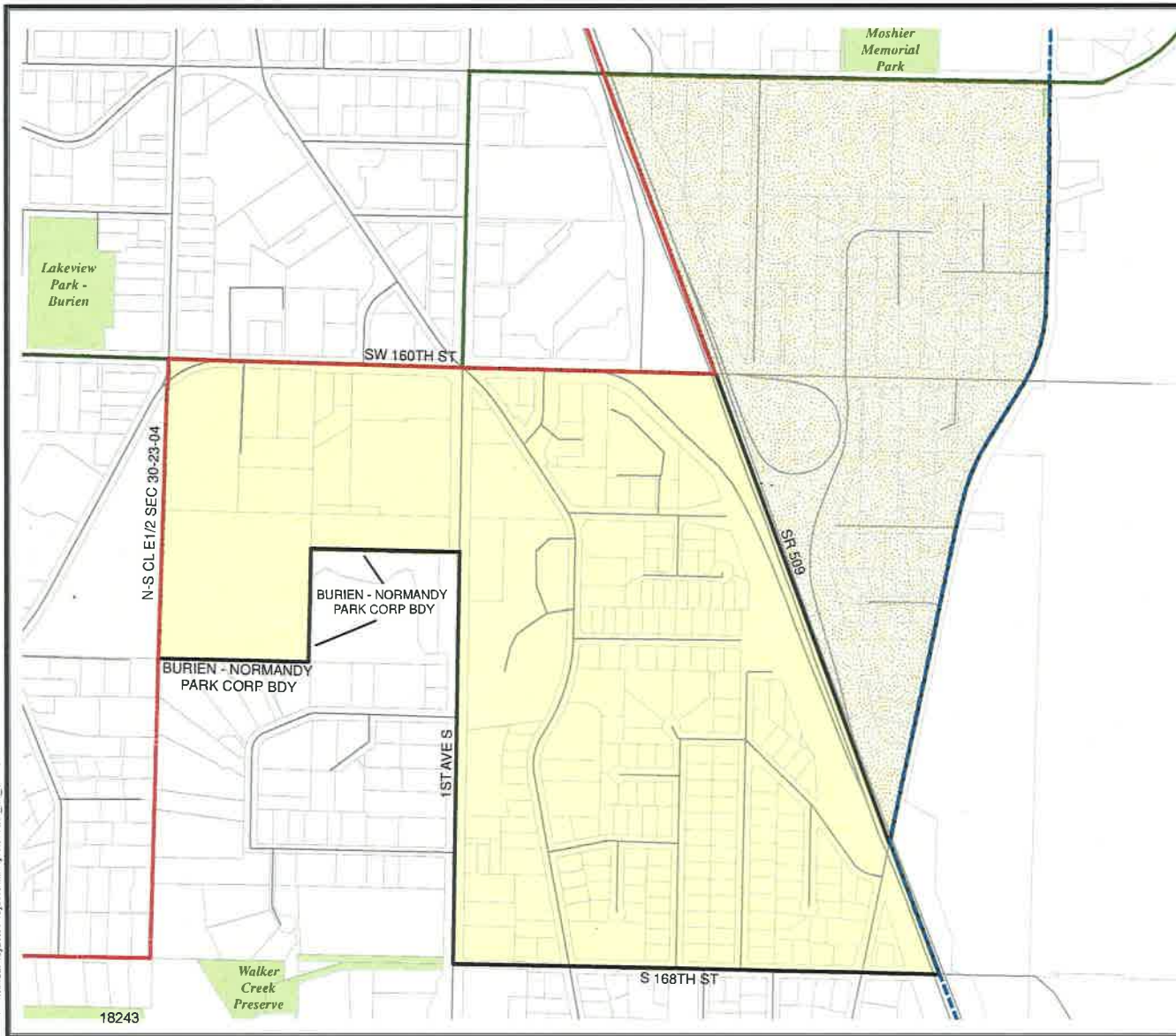
Code	Precinct Name	LG	CG	CC
3719	SEA 43-3719	43	7	4
2862	SEA 43-2862	43	7	4

## Legend

- Legislative District Boundaries
- Congressional District Boundaries
- Council District Boundaries
- New Precinct
- Old Precinct(s)



Census Tract:	S-T-R:
Tract 008200	32-25-04



# 2016 Precinct Alterations

Code	Precinct Name	LG	CG	CC
1067	BUR 33-1067	33	7	5
1067	BUR 33-1067	33	7	5

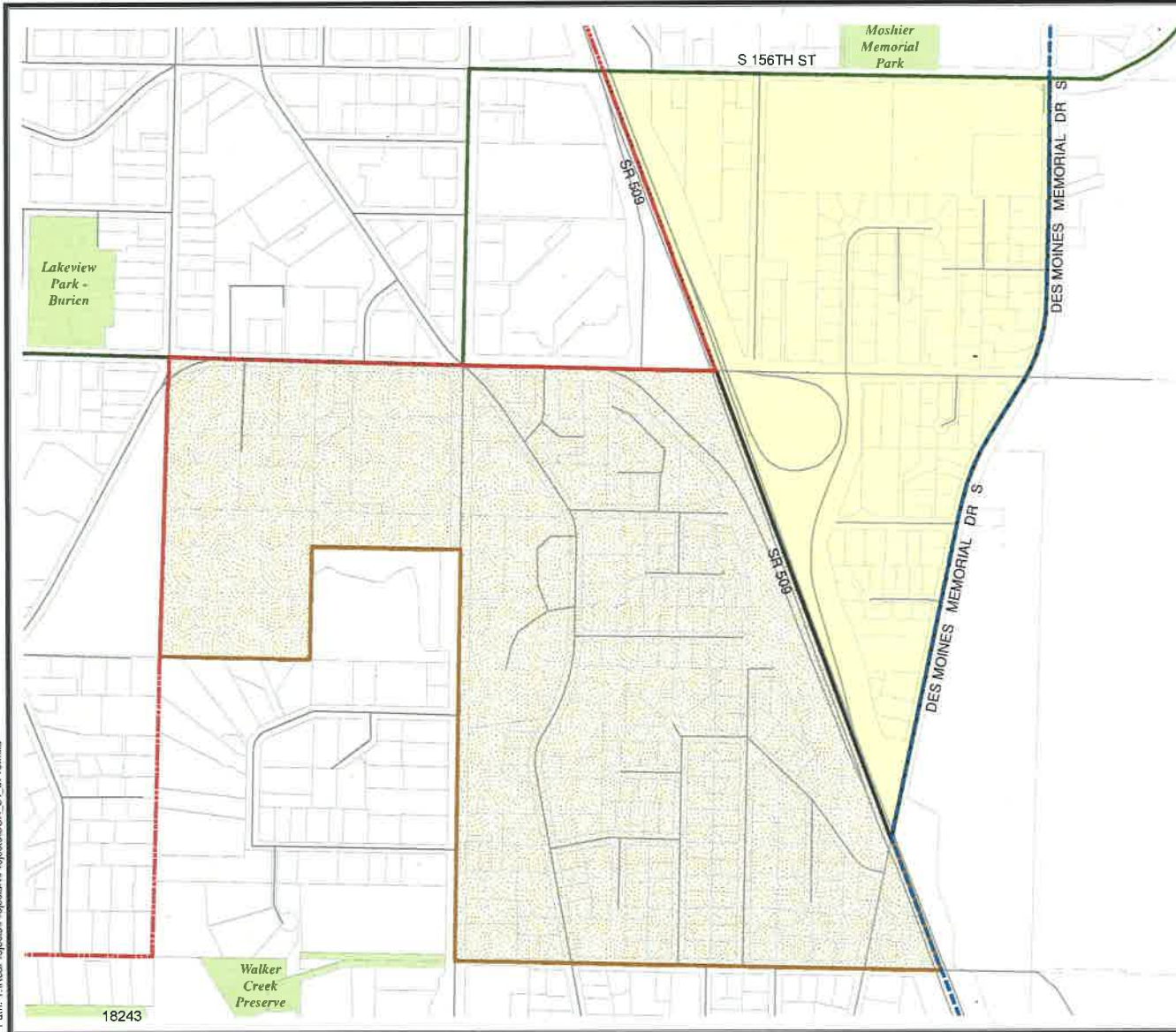
## Legend

- Legislative District Boundaries
- Congressional District Boundaries
- Council District Boundaries
- New Precinct
- Old Precinct(s)



<b>Census Tract:</b>	<b>S-T-R:</b>
Tract 028500	29-23-04






Path: Y:\Res\Projects\Project\BUFI\_34\_3716.mxd



# 2016 Precinct Alterations

Code	Precinct Name	LG	CG	CC
3716	BUR 33-3716	33	7	5
1067	BUR 33-1067	33	7	5

## Legend

-  Legislative District Boundaries
-  Congressional District Boundaries
-  Council District Boundaries
-  New Precinct
-  Old Precinct(s)








<b>Census Tract:</b>	<b>S-T-R:</b>
Tract 028500	20-23-04




# 2016 Precinct Alterations

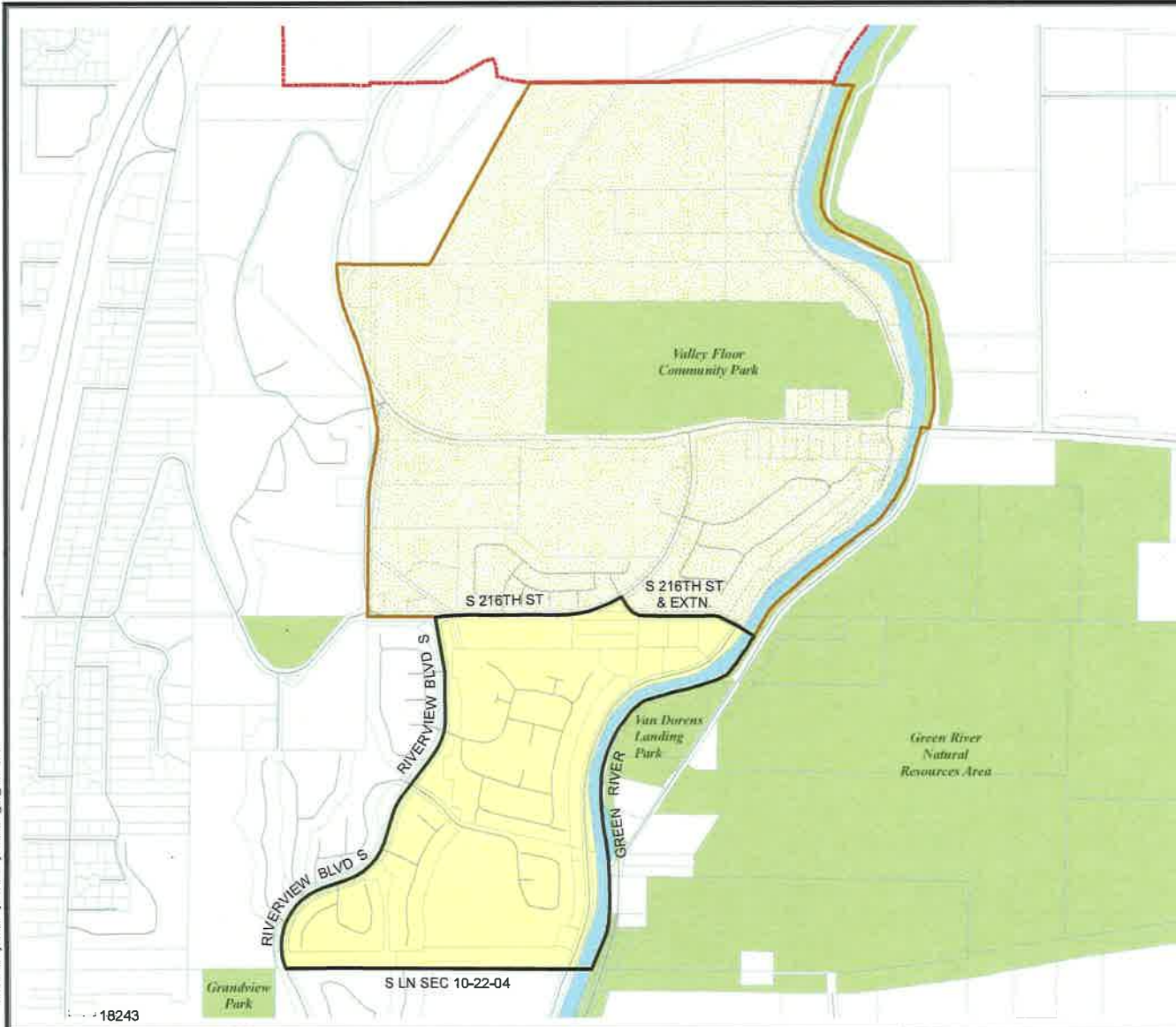
Code	Precinct Name	LG	CG	CC
0582	KEN 33-0582	33	9	5
0582	KEN 33-0582	33	9	5

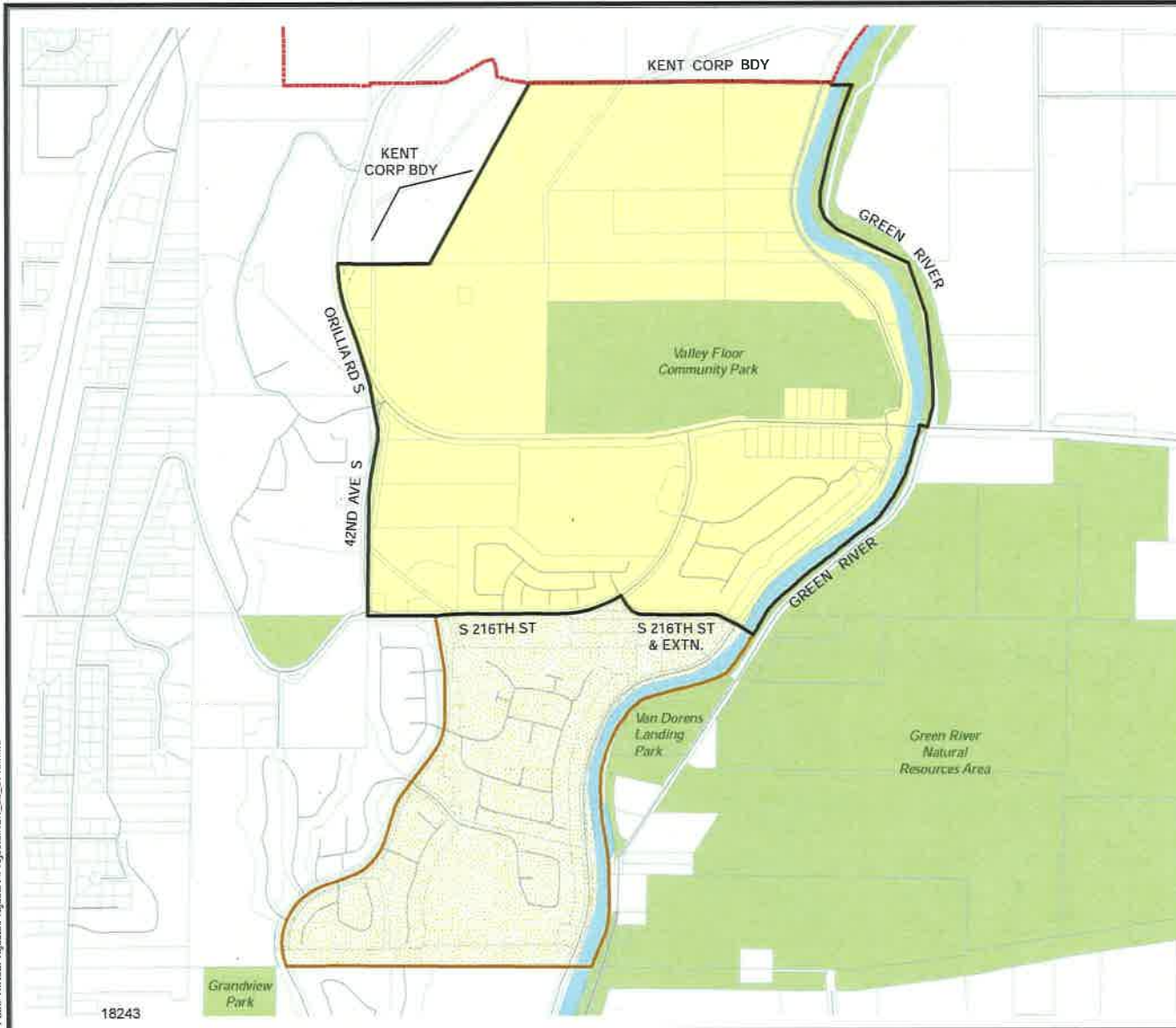
## Legend

-  Legislative District Boundaries
-  Congressional District Boundaries
-  Council District Boundaries
-  New Precinct
-  Old Precinct(s)



<b>Census Tract:</b>	<b>S-T-R:</b>
Tract 029101	10-22-04





# 2016 Precinct Alterations

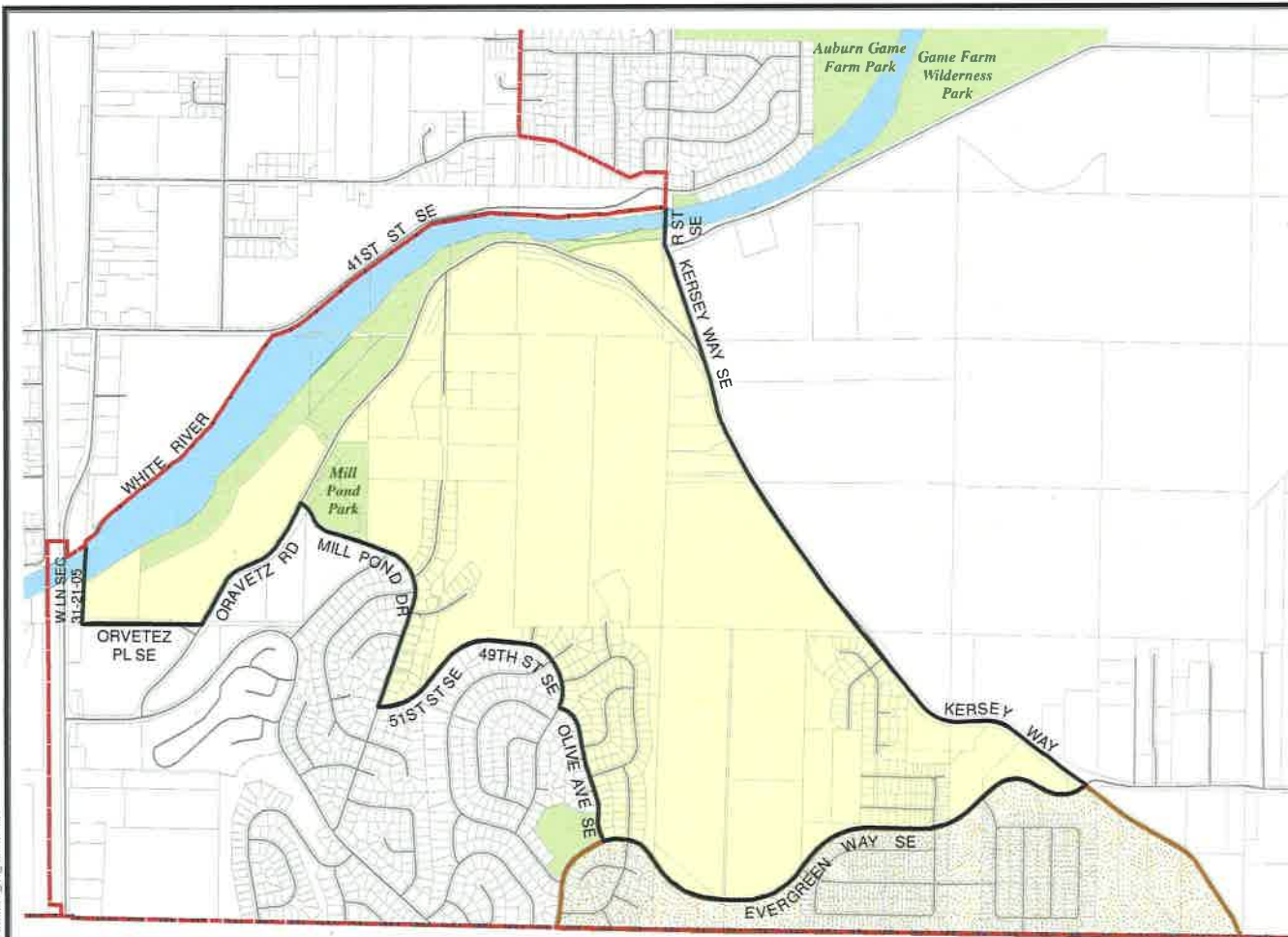
Code	Precinct Name	LG	CG	CC
3715	KEN 33-3715	33	9	5
0582	KEN 33-0582	33	9	5

## Legend

- Legislative District Boundaries
- Congressional District Boundaries
- Council District Boundaries
- New Precinct
- Old Precinct(s)



Census Tract:	S-T-R:
Tract 028300	10-22-04



# 2016 Precinct Alterations

Code	Precinct Name	LG	CG	CC
0080	AUB 31-0080	31	8	7
0080	AUB 31-0080	31	8	7

## Legend

- Legislative District Boundaries
- Congressional District Boundaries
- Council District Boundaries
- New Precinct
- Old Precinct(s)








<b>Census Tract:</b>	<b>S-T-R:</b>
Tract 031000	31-21-05

# 2016 Precinct Alterations

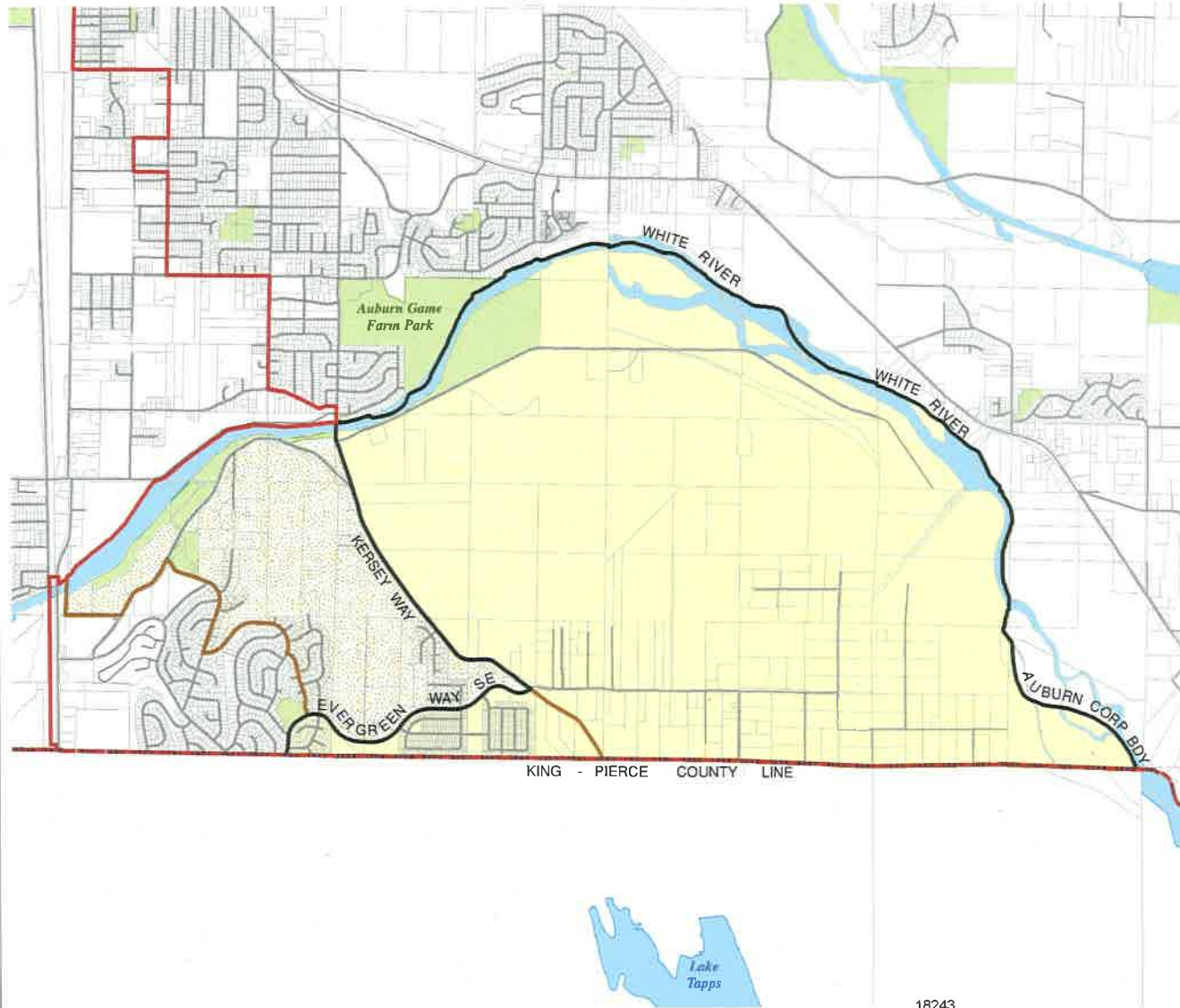
Code	Precinct Name	LG	CG	CC
3299	AUB 31-3299	31	8	7
3299	AUB 31-3299	31	8	7
0080	AUB 31-0080	31	8	7

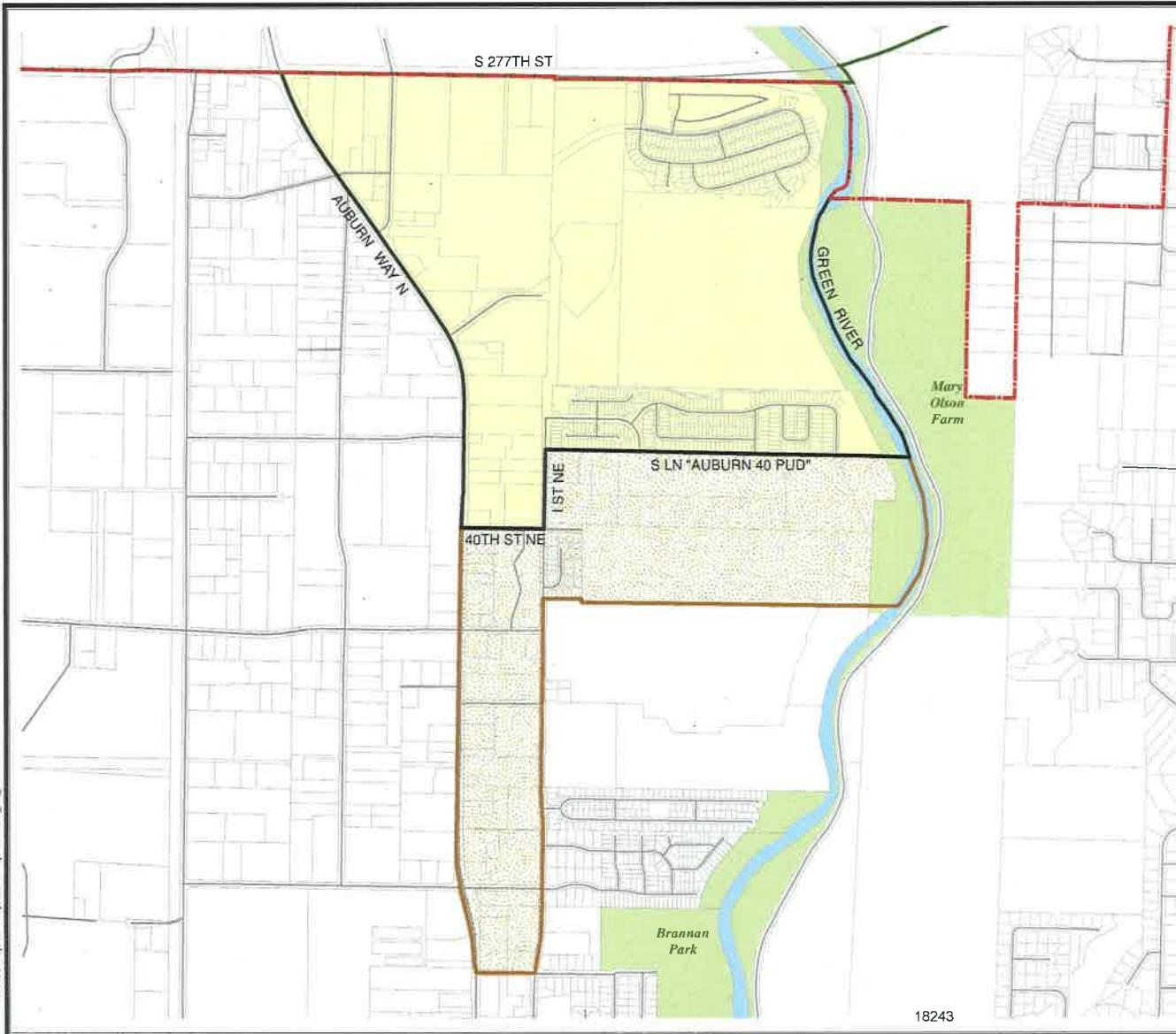
## Legend

-  Legislative District Boundaries
-  Congressional District Boundaries
-  Council District Boundaries
-  New Precinct
-  Old Precinct(s)



<b>Census Tract:</b>	<b>S-T-R:</b>
Tract 031000	33-21-05










18243

# 2016 Precinct Alterations

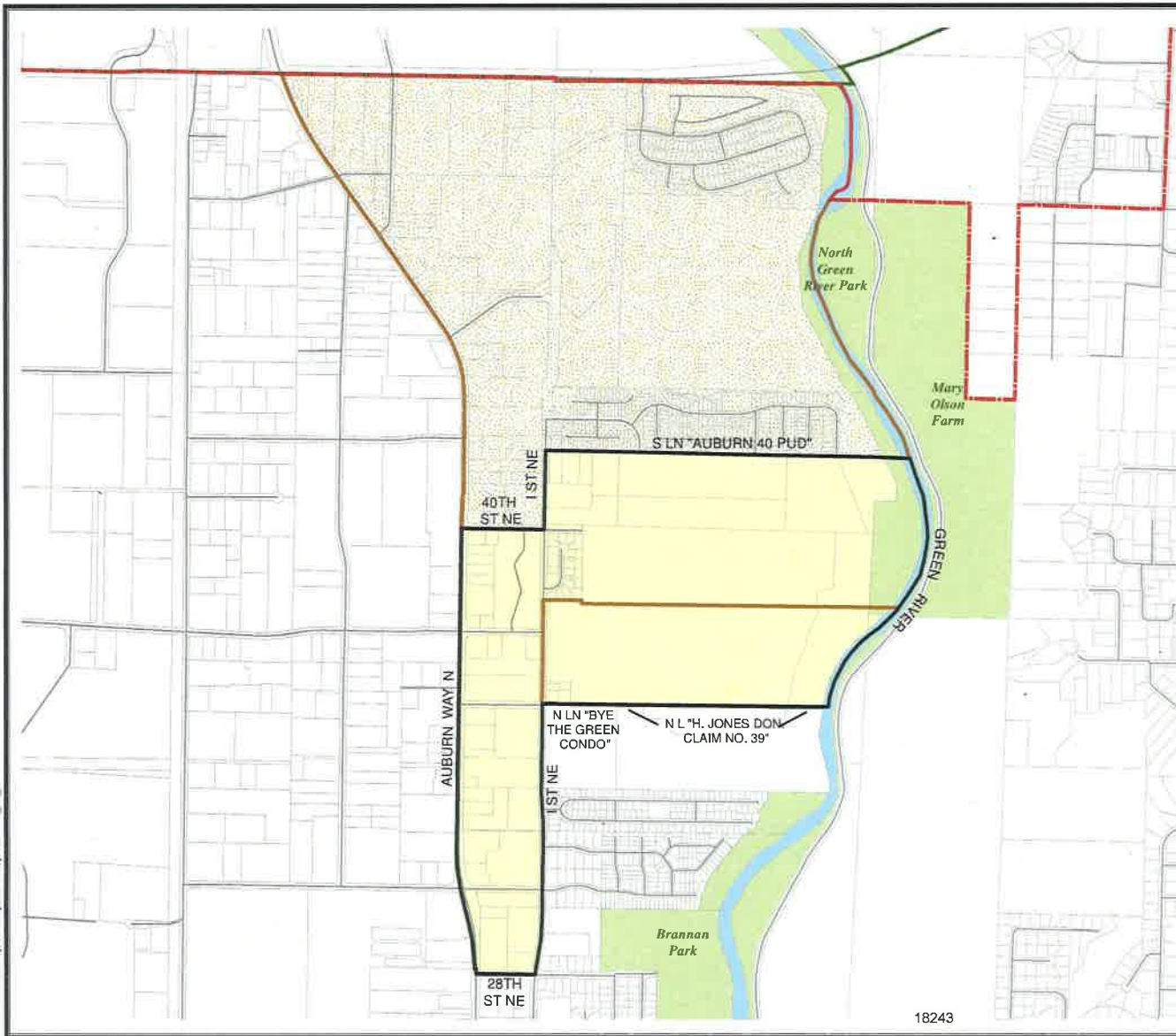
Code	Precinct Name	LG	CG	CC
2551	AUB 47-2551	47	8	7
2551	AUB 47-2551	47	8	7

## Legend

-  Legislative District Boundaries
-  Congressional District Boundaries
-  Council District Boundaries
-  New Precinct
-  Old Precinct(s)



<b>Census Tract:</b>	<b>S-T-R:</b>
Tract 030503	31-22-05



# 2016 Precinct Alterations

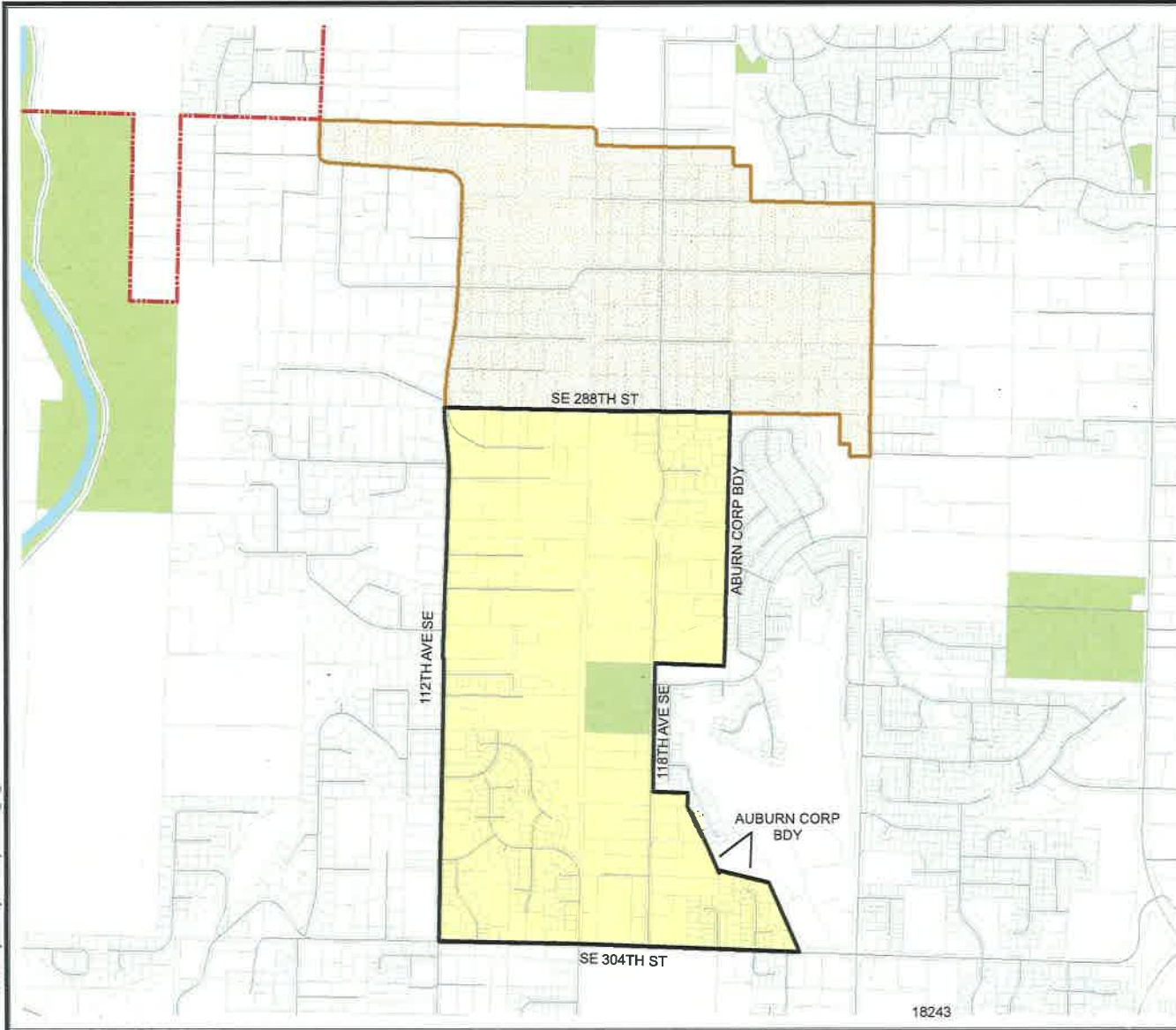
Code	Precinct Name	LG	CG	CC
2723	AUB 47-2723	47	8	7
2723	AUB 47-2723	47	8	7
2551	AUB 47-2551	47	8	7

## Legend

- Legislative District Boundaries
- Congressional District Boundaries
- Council District Boundaries
- New Precinct
- Old Precinct(s)



<b>Census Tract:</b>	<b>S-T-R:</b>
Tract 030503	06-21-05








18243

# 2016 Precinct Alterations

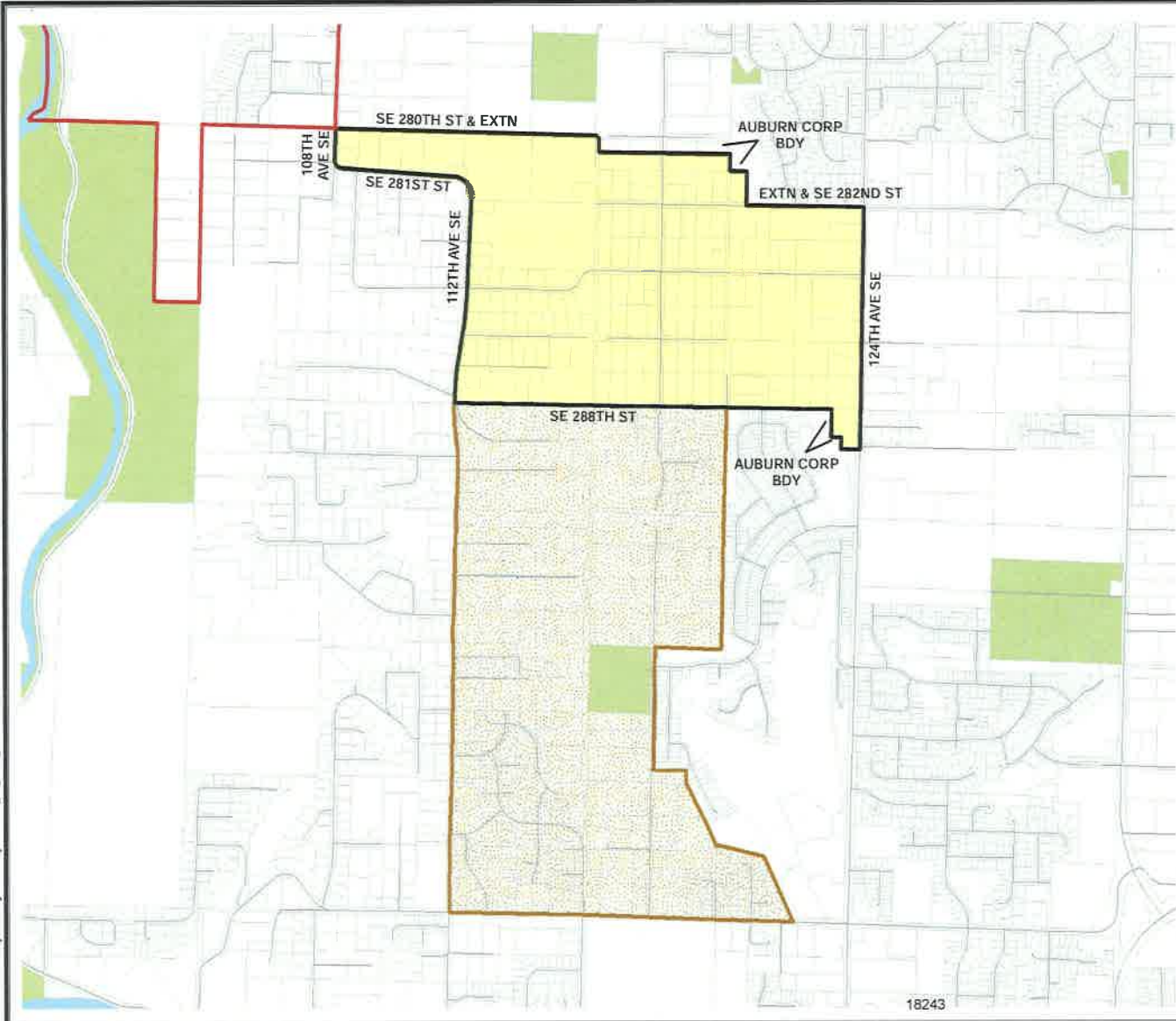
Code	Precinct Name	LG	CG	CC
3260	AUB 47-3260	47	8	7
3260	AUB 47-3260	47	8	7

## Legend

-  Legislative District Boundaries
-  Congressional District Boundaries
-  Council District Boundaries
-  New Precinct
-  Old Precinct(s)








<b>Census Tract:</b> Tract 029602	<b>S-T-R:</b> 04-21-05
--------------------------------------	---------------------------



# 2016 Precinct Alterations

CODE	PRECINCT NAME	LG	CG	CC
3718	AUB 47-3718	47	8	7
3260	AUB 47-3260	47	8	7

### Legend

-  Legislative District Boundaries
-  Congressional District Boundaries
-  Council District Boundaries
-  New Precinct
-  Old Precinct(s)








Census Tract:	S-T-R:
Tract 029602	33-22-05



# 2016 Precinct Alterations

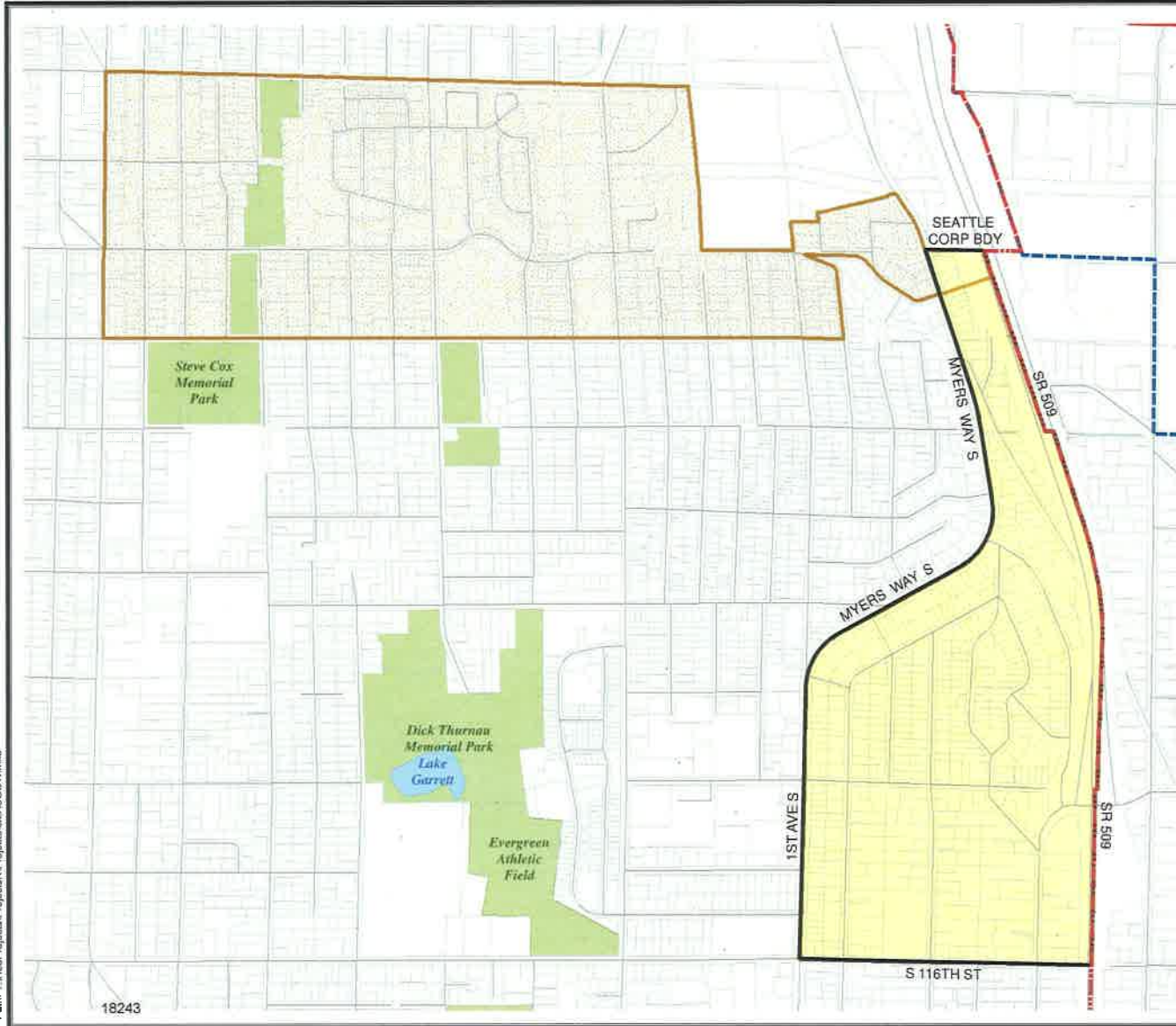
Code	Precinct Name	LG	CG	CC
0469	GLASGOW	34	7	8
0469	GLASGOW	34	7	8
1215	WHITE CENTER	34	7	8

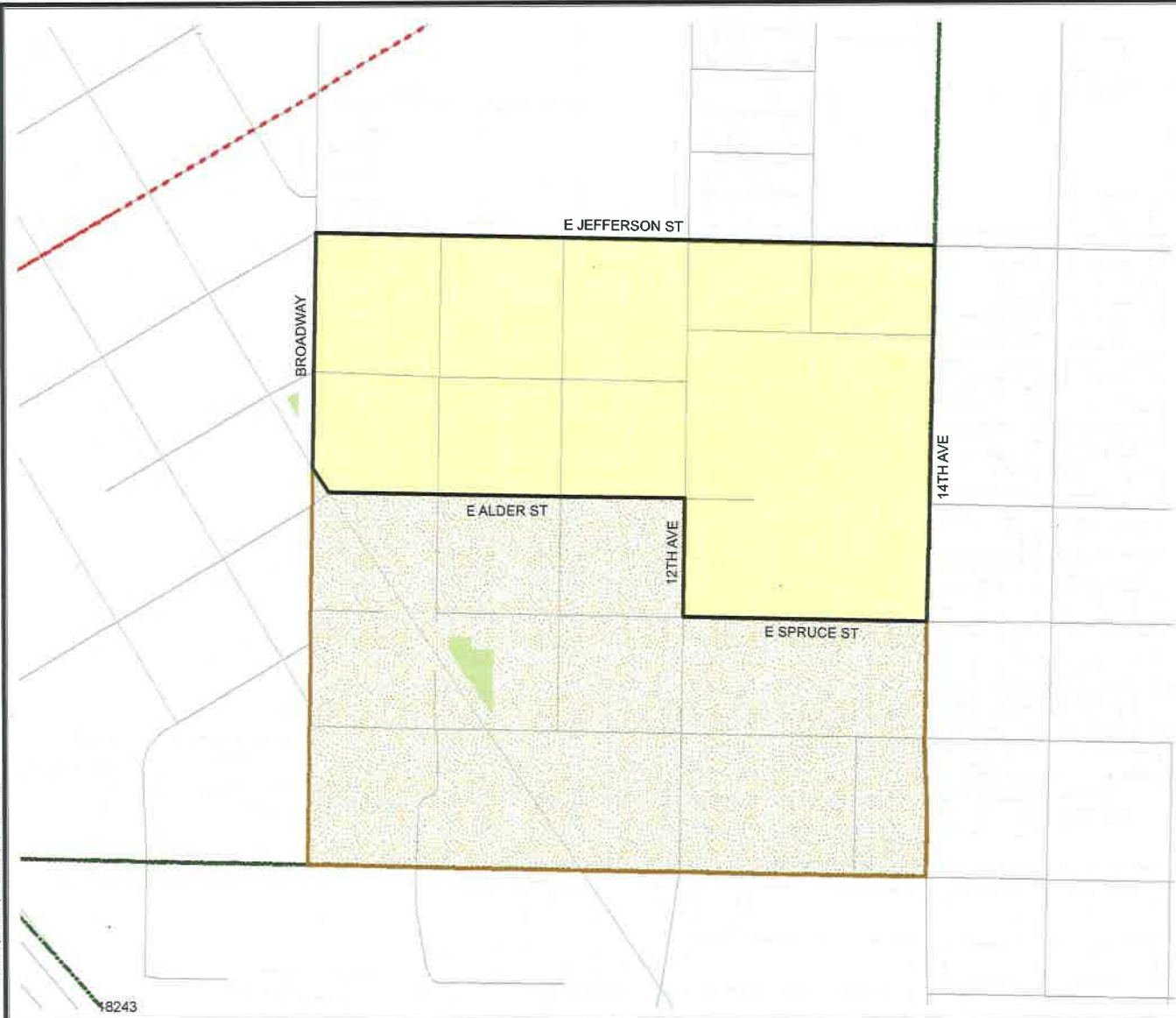
## Legend

-  Legislative District Boundaries
-  Congressional District Boundaries
-  Council District Boundaries
-  New Precinct
-  Old Precinct(s)



<b>Census Tract:</b>	<b>S-T-R:</b>
Tract 026500	05-23-04










# 2016 Precinct Alterations

Code	Precinct Name	LG	CG	CC
1897	SEA 37-1897	37	9	8
1897	SEA 37-1897	37	9	8

### Legend

-  Legislative District Boundaries
-  Congressional District Boundaries
-  Council District Boundaries
-  New Precinct
-  Old Precinct(s)







Census Tract:	S-T-R:
Tract 008600	32-25-04

# 2016 Precinct Alterations

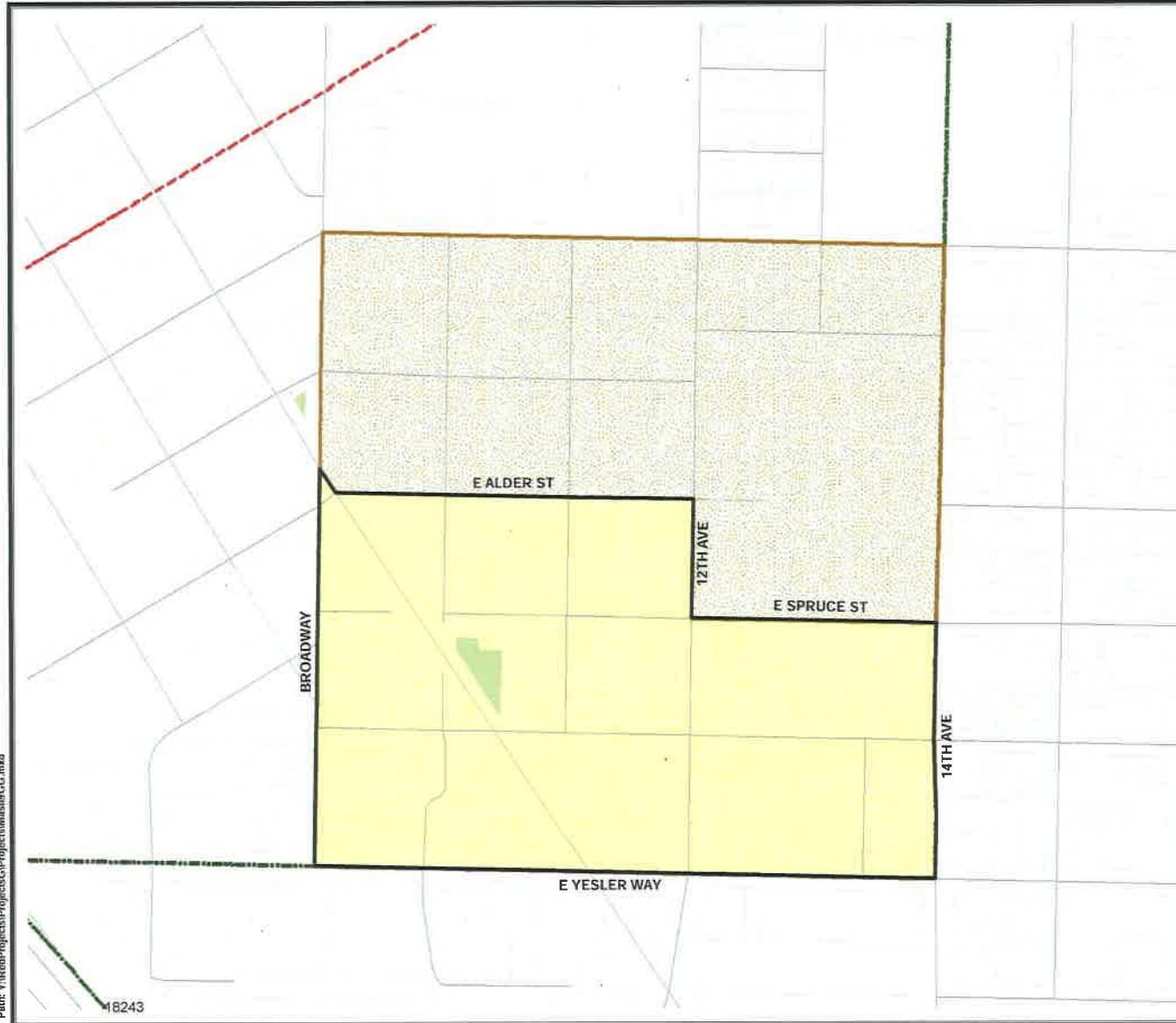
CODE	PRECINCT NAME	LG	CG	CC
3708	SEA 37-3708	37	9	8
1897	SEA 37-1897	37	9	8

## Legend

-  Legislative District Boundaries
-  Congressional District Boundaries
-  Council District Boundaries
-  New Precinct
-  Old Precinct(s)

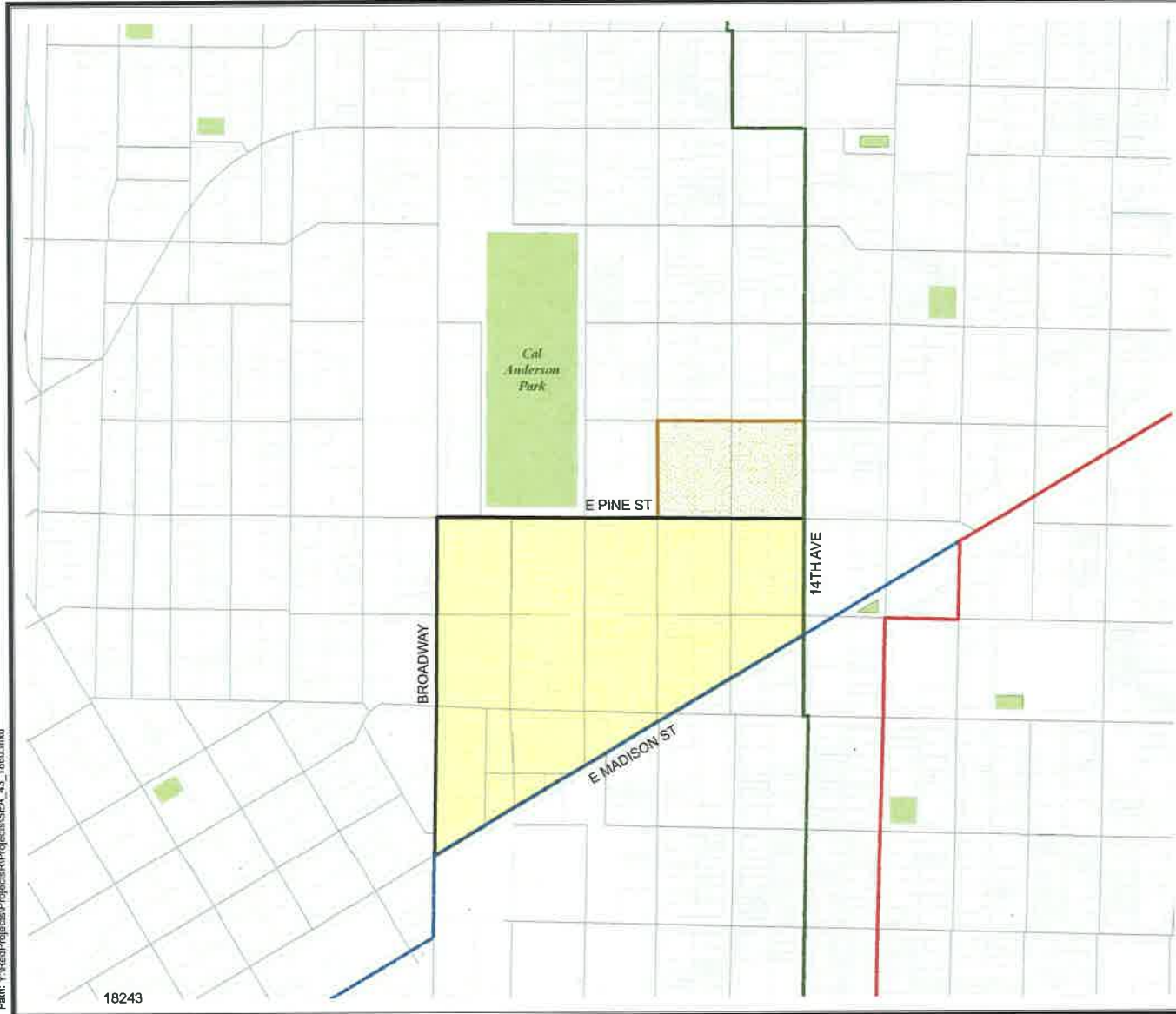


Census Tract:	S-T-R:
Tract 008600	05-24-04



Path: Y:\Data\Projects\ProjectR\Projects\SEA\_43\_1\MD0.mxd

18243



# 2016 Precinct Alterations

Code	Precinct Name	LG	CG	CC
1860	SEA 43-1860	43	7	8
1860	SEA 43-1860	43	7	8

### Legend

- Legislative District Boundaries
- Congressional District Boundaries
- Council District Boundaries
- New Precinct
- Old Precinct(s)



<b>Census Tract:</b>	<b>S-T-R:</b>
Tract 007500	32-25-04




# 2016 Precinct Alterations

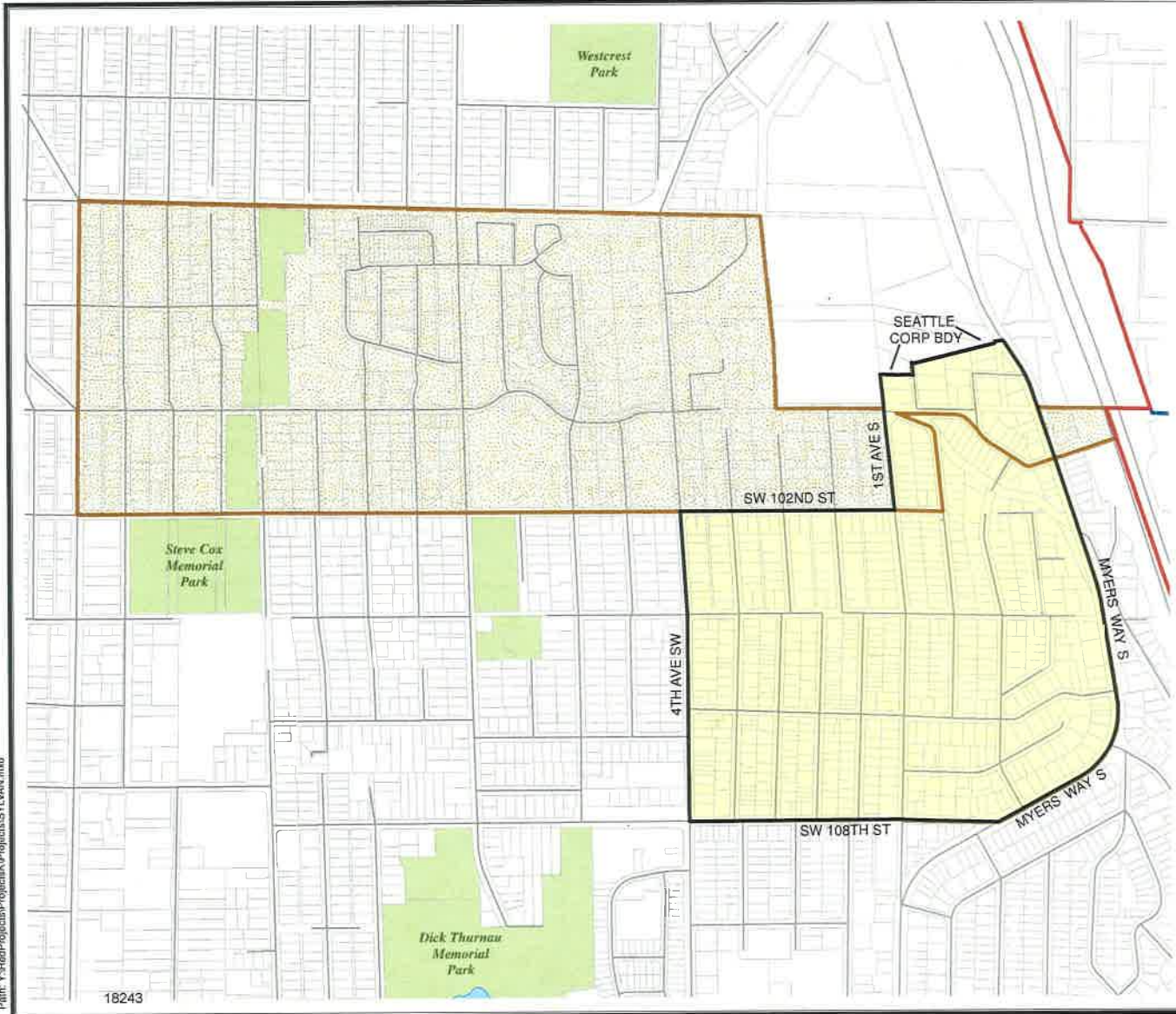
Code	Precinct Name	LG	CG	CC
1867	SEA 43-1867	43	7	8
1860	SEA 43-1860	43	7	8
1867	SEA 43-1867	43	7	8

### Legend

- Legislative District Boundaries
- Congressional District Boundaries
- Council District Boundaries
- New Precinct
- Old Precinct(s)








<b>Census Tract:</b>	<b>S-T-R:</b>
Tract 007500	32-25-04



# 2016 Precinct Alterations

Code	Precinct Name	LG	CG	CC
1135	SYLVAN	34	7	8
1135	SYLVAN	34	7	8
1215	WHITE CENTER	34	7	8

## Legend

-  Legislative District Boundaries
-  Congressional District Boundaries
-  Council District Boundaries
-  New Precinct
-  Old Precinct(s)



<b>Census Tract:</b>	<b>S-T-R:</b>
Tract 026801	05-23-04



18243

# 2016 Precinct Alterations

Code	Precinct Name	LG	CG	CC
1215	WHITE CENTER	34	7	8
1215	WHITE CENTER	34	7	8

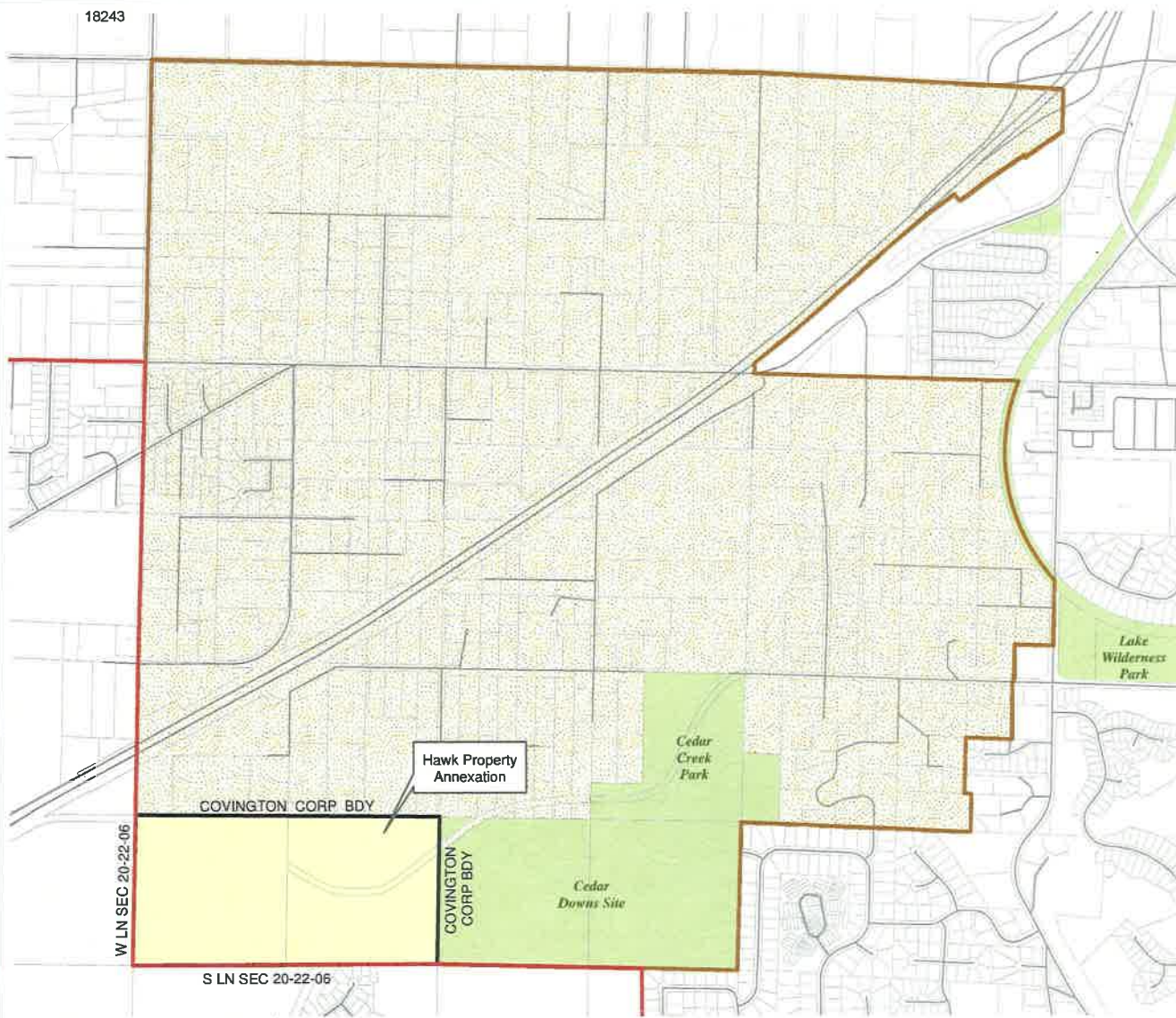
## Legend

- Legislative District Boundaries
- Congressional District Boundaries
- Council District Boundaries
- New Precinct
- Old Precinct(s)



<b>Census Tract:</b>	<b>S-T-R:</b>
Tract 026500	06-23-04






18243



# 2016 Precinct Alterations

Code	Precinct Name	LG	CG	CC
3709	COV 05-3709	5	8	9
3295	LUND	5	8	9

## Legend

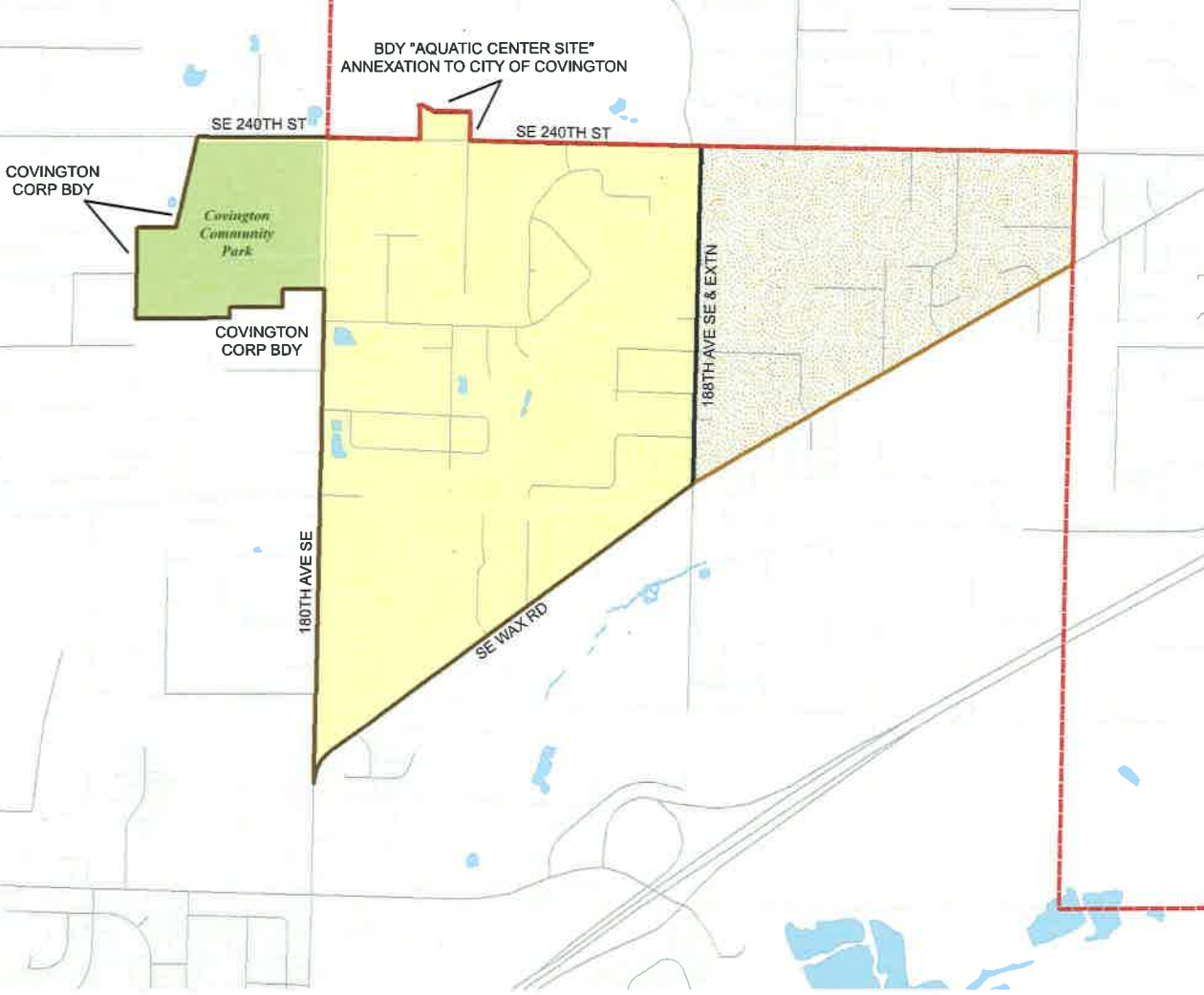
-  Legislative District Boundaries
-  Congressional District Boundaries
-  Council District Boundaries
-  New Precinct
-  Old Precinct(s)



<b>Census Tract:</b>	<b>S-T-R:</b>
Tract 032005	20-22-06








18243



# 2016 Precinct Alterations

Code	Precinct Name	LG	CG	CC
1203	COV 47-1203	47	8	9
1203	COV 47-1203	47	8	9

### Legend

-  Legislative District Boundaries
-  Congressional District Boundaries
-  Council District Boundaries
-  New Precinct
-  Old Precinct(s)








<b>Census Tract:</b>	<b>S-T-R:</b>
Tract 031705	19-22-06

18243

# 2016 Precinct Alterations

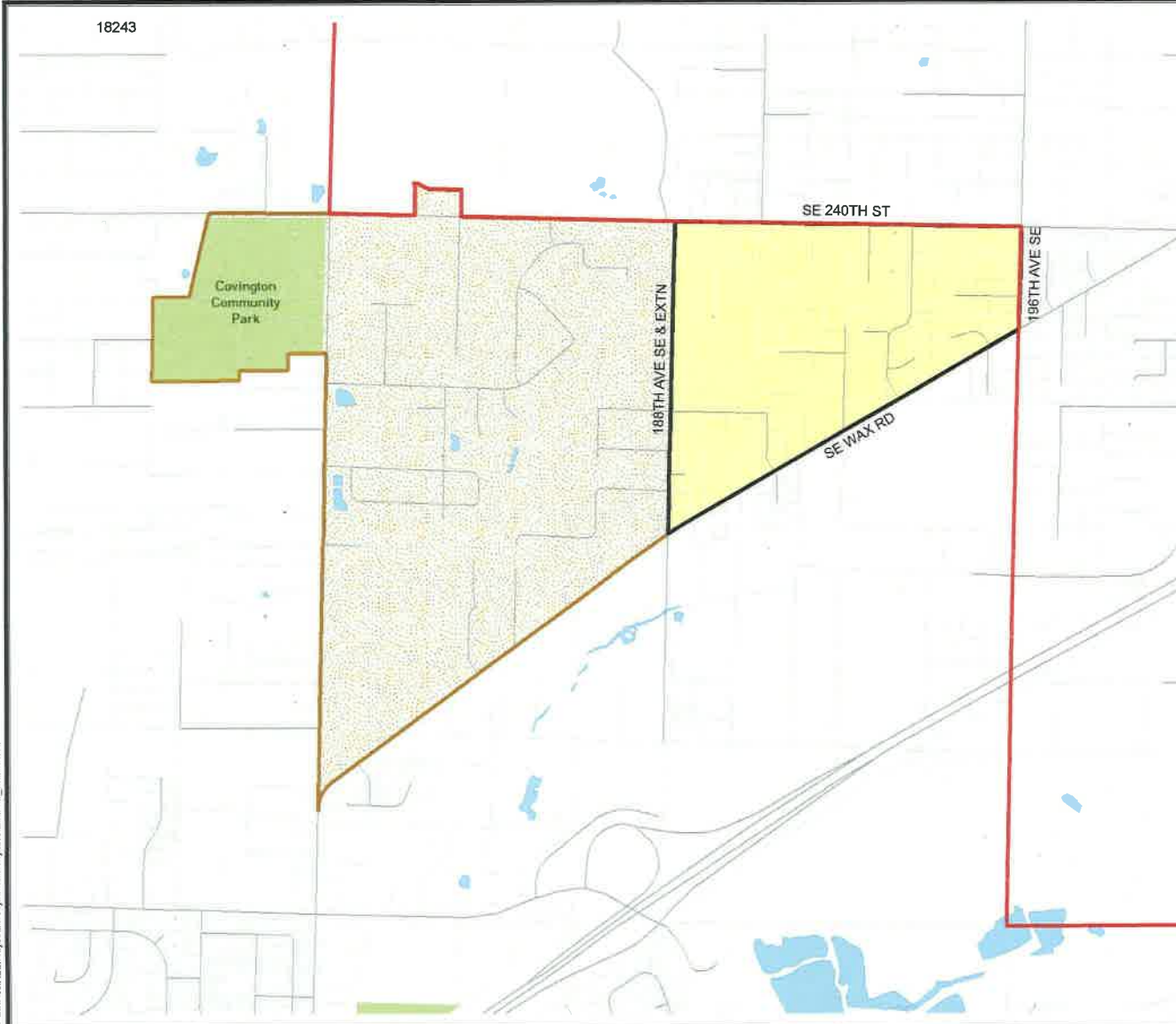
CODE	PRECINCT NAME	LG	CG	CC
3713	COV 47-3713	47	8	9
1203	COV 47-1203	47	8	9

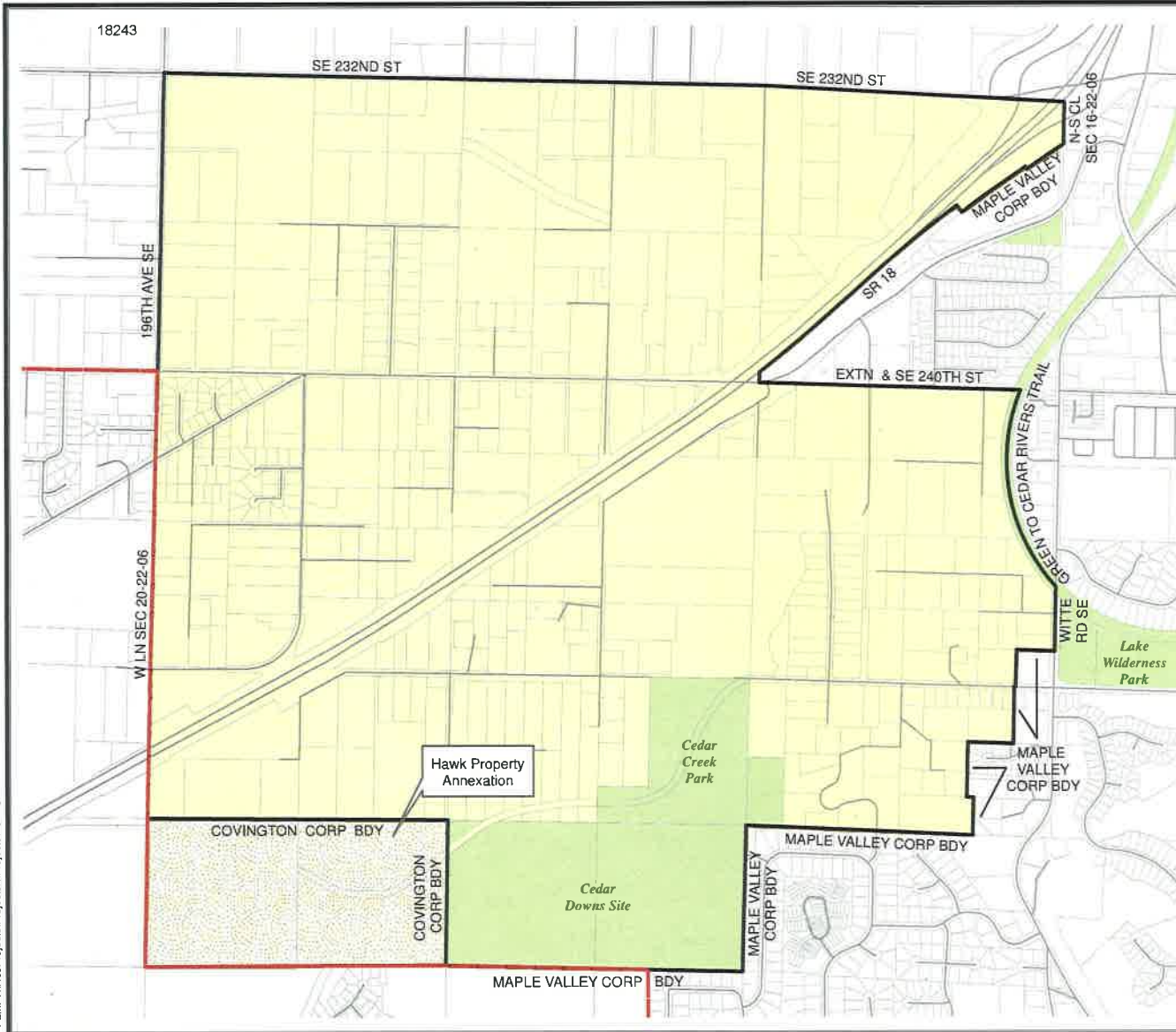
## Legend

-  Legislative District Boundaries
-  Congressional District Boundaries
-  Council District Boundaries
-  New Precinct
-  Old Precinct(s)



Census Tract:	S-T-R:
Tract 031705	19-22-06





# 2016 Precinct Alterations

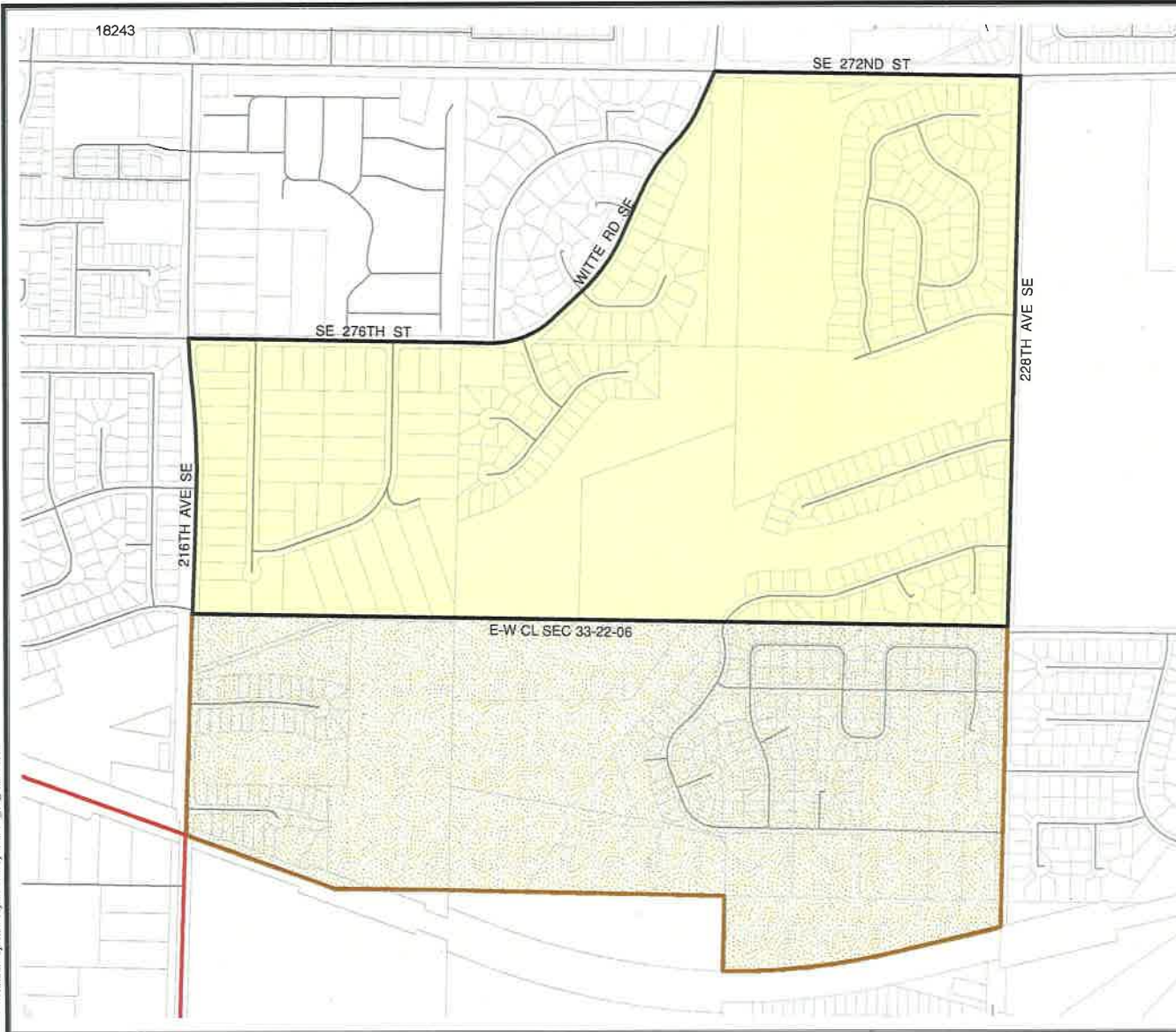
Code	Precinct Name	LG	CG	CC
3295	LUND	5	8	9
3295	LUND	5	8	9

## Legend

-  Legislative District Boundaries
-  Congressional District Boundaries
-  Council District Boundaries
-  New Precinct
-  Old Precinct(s)








<b>Census Tract:</b>	<b>S-T-R:</b>
Tract 032007	20-22-06



# 2016 Precinct Alterations

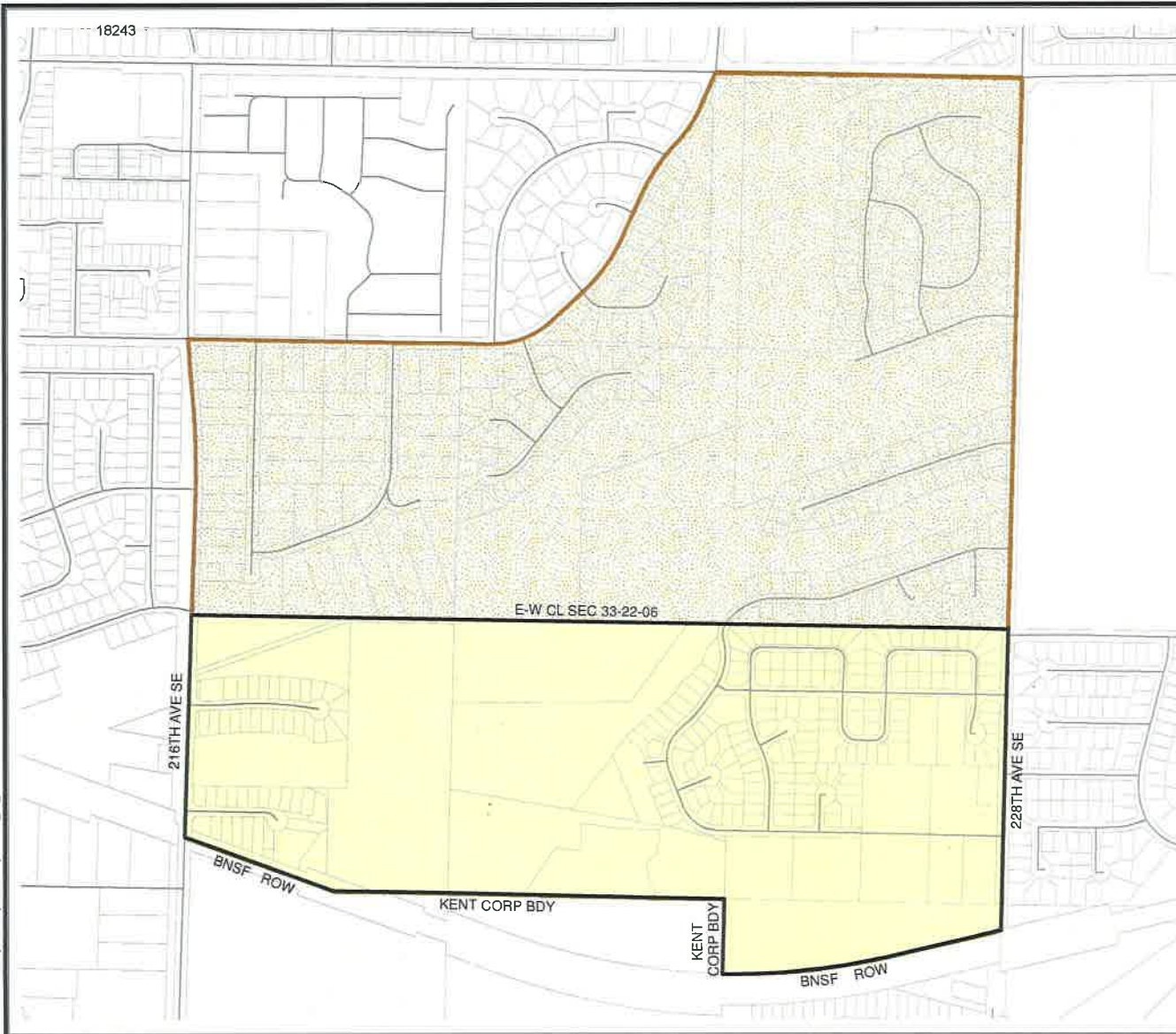
Code	Precinct Name	LG	CG	CC
3272	M-V 05-3272	5	8	9
3272	M-V 05-3272	5	8	9

## Legend

-  Legislative District Boundaries
-  Congressional District Boundaries
-  Council District Boundaries
-  New Precinct
-  Old Precinct(s)








<b>Census Tract:</b>	<b>S-T-R:</b>
Tract 031604	33-22-06



# 2016 Precinct Alterations

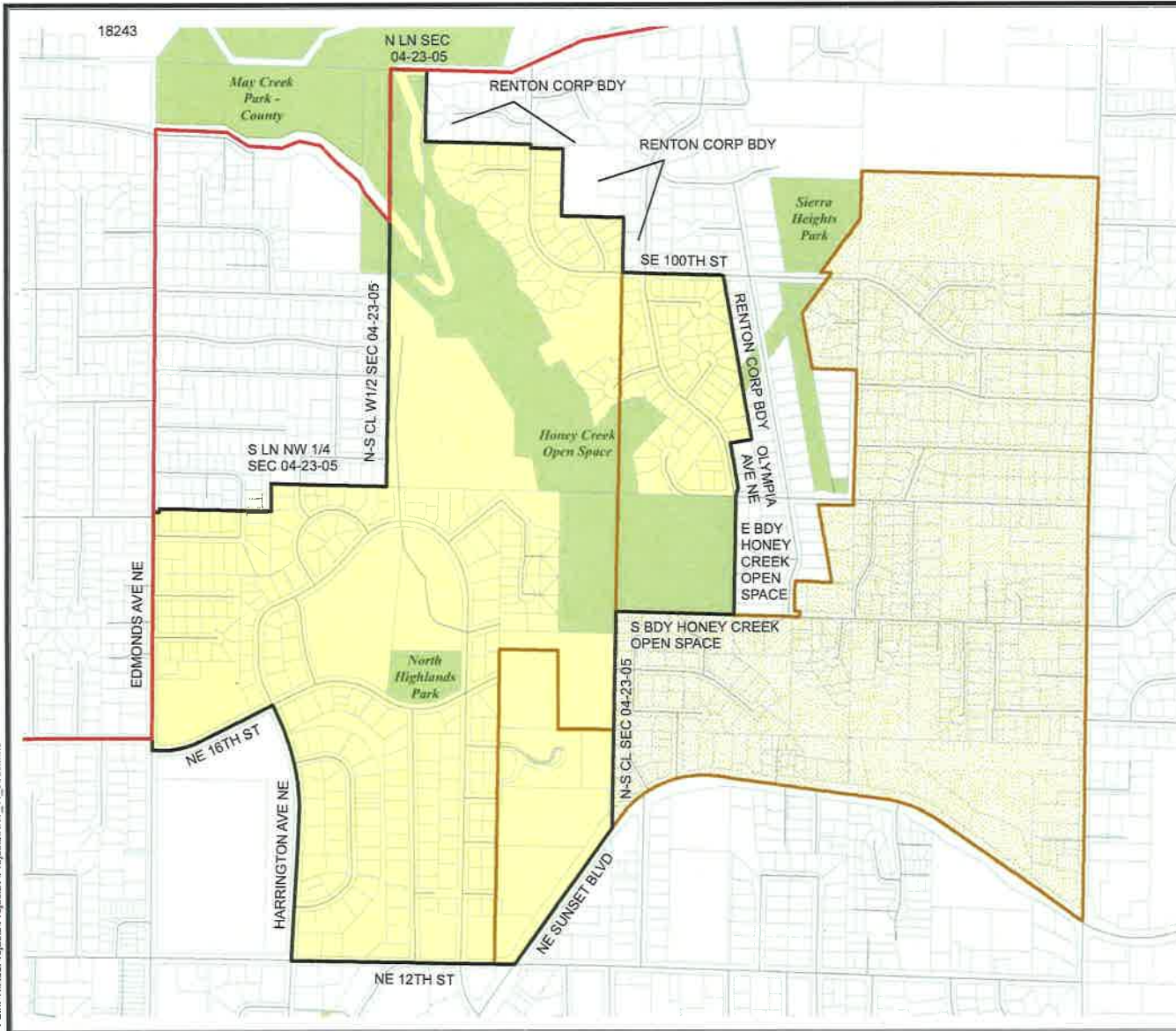
Code	Precinct Name	LG	CG	CC
3717	M-V 05-3717	5	8	9
3272	M-V 05-3272	5	8	9

## Legend

-  Legislative District Boundaries
-  Congressional District Boundaries
-  Council District Boundaries
-  New Precinct
-  Old Precinct(s)



<b>Census Tract:</b>	<b>S-T-R:</b>
Tract 031604	33-22-06



# 2016 Precinct Alterations

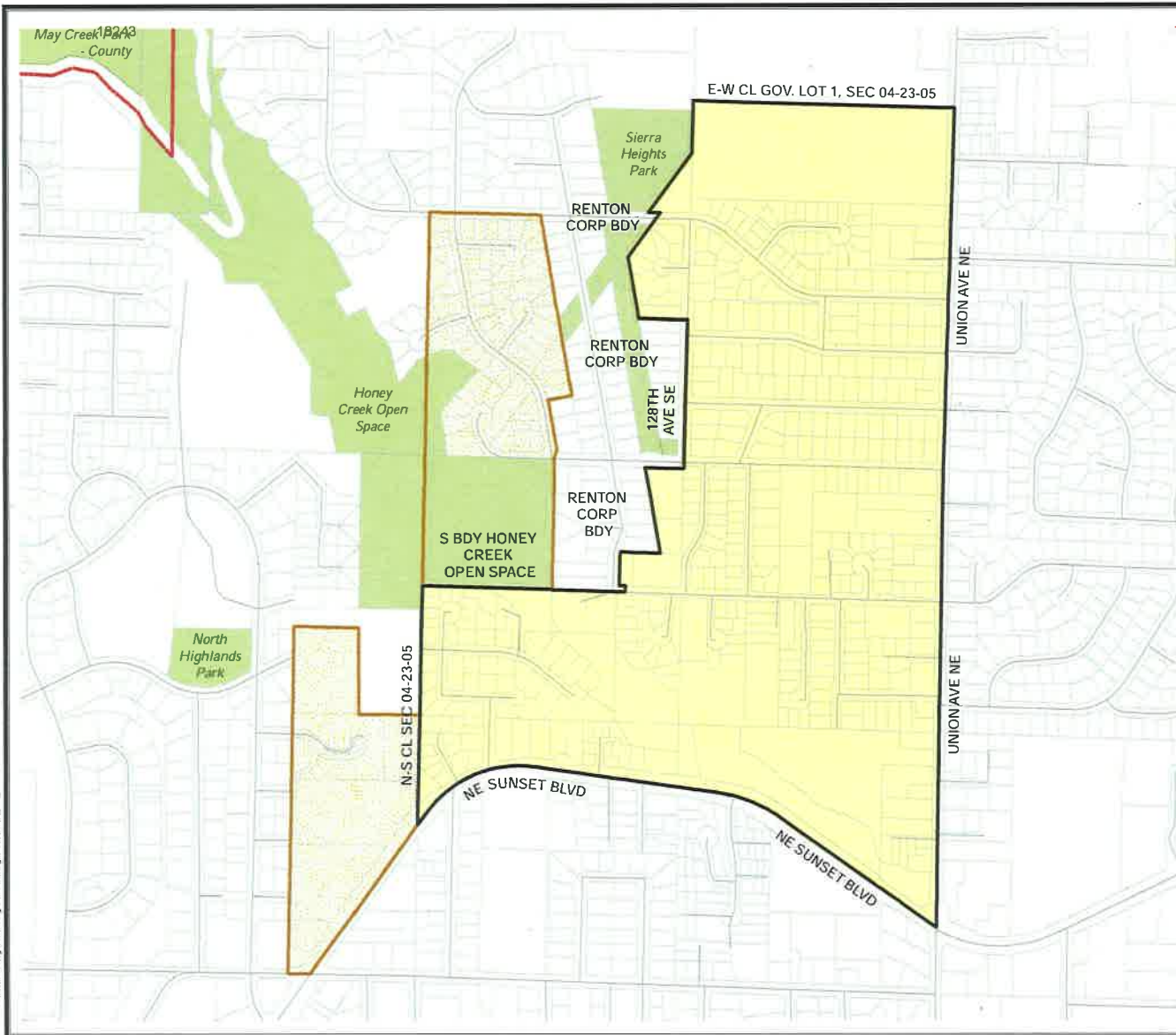
Code	Precinct Name	LG	CG	CC
0983	RNT 11-0983	11	9	9
1011	RNT 11-1011	11	9	9
0983	RNT 11-0983	11	9	9

## Legend

- Legislative District Boundaries
- Congressional District Boundaries
- Council District Boundaries
- New Precinct
- Old Precinct(s)



<b>Census Tract:</b>	<b>S-T-R:</b>
Tract 025200	04-23-05




# 2016 Precinct Alterations

Code	Precinct Name	LG	CG	CC
1011	RNT 11-1011	11	9	9
1011	RNT 11-1011	11	9	9

## Legend

- Legislative District Boundaries
- Congressional District Boundaries
- Council District Boundaries
- New Precinct
- Old Precinct(s)








Census Tract:	S-T-R:
Tract 025200	04-23-05



# 2016 Precinct Alterations

Code	Precinct Name	LG	CG	CC
1017	RNT 41-1017	41	9	9
1018	RNT 41-1018	41	9	9
1017	RNT 41-1017	41	9	9

## Legend

-  Legislative District Boundaries
-  Congressional District Boundaries
-  Council District Boundaries
-  New Precinct
-  Old Precinct(s)



<b>Census Tract:</b>	<b>S-T-R:</b>
Tract 025301	32-24-05










# 2016 Precinct Alterations

Code	Precinct Name	LG	CG	CC
1018	RNT 41-1018	41	9	9
1018	RNT 41-1018	41	9	9

## Legend

-  Legislative District Boundaries
-  Congressional District Boundaries
-  Council District Boundaries
-  New Precinct
-  Old Precinct(s)



Census Tract:	S-T-R:
Tract 024702	32-24-05